WAAS CH 50331 W27A	APP CRS 268°	Rwy ldg 3599 TDZE 1483 Apt Elev 1483

RNAV (GPS) RWY 27
CASSVILLE MUNI (94K)

RNP APCH - GPS.

NA Procedure NA at night. Use Monett altimeter setting, when not received, use Rogers altimeter setting and increase all MDA 20 feet. Increase LP Cat C visibility ⅛ SM.

MISSED APPROACH: Climb to 3300 direct ZURES and hold.

HFJ AWOS-3	SPRINGFIELD APP CON	CTAF
118.275	124.95 318.2	122.9 L

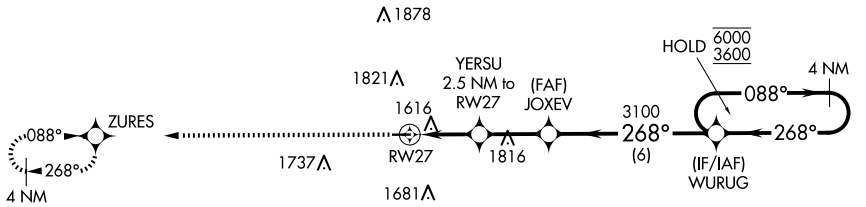

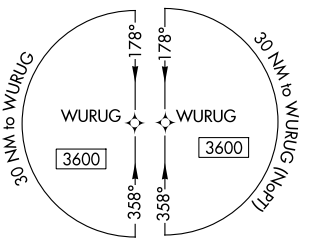

ELEV 1483 TDZE 1483

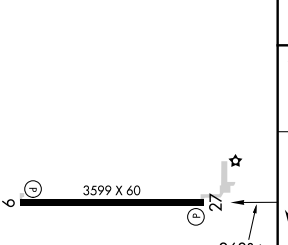

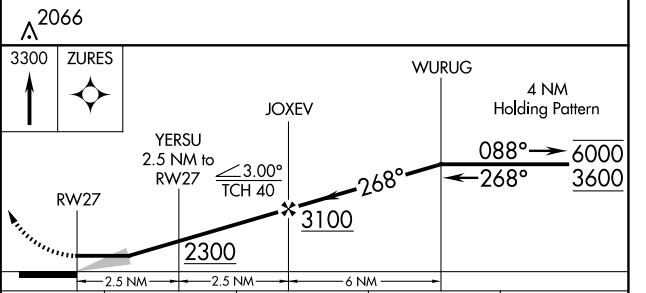

CATEGORY	A	B	C	D
LP MDA	1920-1 437 (500-1)		1920-1¼ 437 (500-1¼)	NA
LNAV MDA	1940-1 457 (500-1)		1940-1⅜ 457 (500-1⅜)	NA
C CIRCLING	2000-1 517 (600-1)	2180-1 697 (700-1)	2180-2 697 (700-2)	NA

MIRL Rwy 9-27 L

NC-3, 07 AUG 2025 to 04 SEP 2025
NC-3, 07 AUG 2025 to 04 SEP 2025