

APP CRS	Rwy Idg	4001
042°	TDZE	653
	Apt Elev	655

RNAV (GPS) RWY 4
CASEY MUNI (1H8)

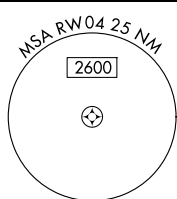

RNP APCH - GPS.

NA Rwy 4 helicopter visibility reduction below $\frac{3}{4}$ SM NA.
Use Terre Haute Rgnl altimeter setting; when not received,
use Robinson altimeter setting.

MISSED APPROACH: Climb to 2500 direct LUDJU and hold.

HUF ASOS
127.5

HULMAN APP CON
125.45 263.125

UNICOM
122.8 (CTAF) 


Procedure NA for arrivals at
MOBBY on T305 westbound.



Procedure NA for arrivals at
WORKE on V12 eastbound.

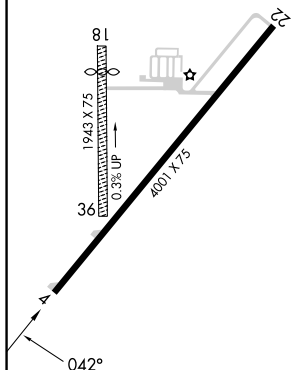
2300
- 270°
(14)

WORKE



ELEV 6.5.5

TDZE 6.53



HOLD 6000
2300

4 NM
Holding Pattern

6000
2300

FOXUK

COTGA

2500

LUDJU

3.04°
TCH 40

RW04

CATEGORY	DESCRIPTION	AMOUNT	DATE
...

A

8

LNAV MD

1260-1 607 (700-1)

1260-1³/₄
607 (700-1³/₄)

1260-2
607 (700-2)

CASEY, ILLINOIS
Orig-C 25JAN24

39°18'N-88°00'W

CASEY MUNI (1H8)
RNAV (GPS) RWY 4