NDB LUA 245	APP CRS 223°	Rwy ldg N/A TDZE N/A Apt Elev 902

NDB-A
LURAY CAVERNS (LUA)

NA Rwy 22 helicopter visibility reduction below 1 SM NA.

MISSED APPROACH: Climb to 2900 then climbing left turn to 5000 direct LUA NDB and hold, continue climb-in-hold to 5000.

AWOS-3	WASHINGTON CENTER	UNICOM
118.275	133.2 282.2	122.8 (CTAF) L

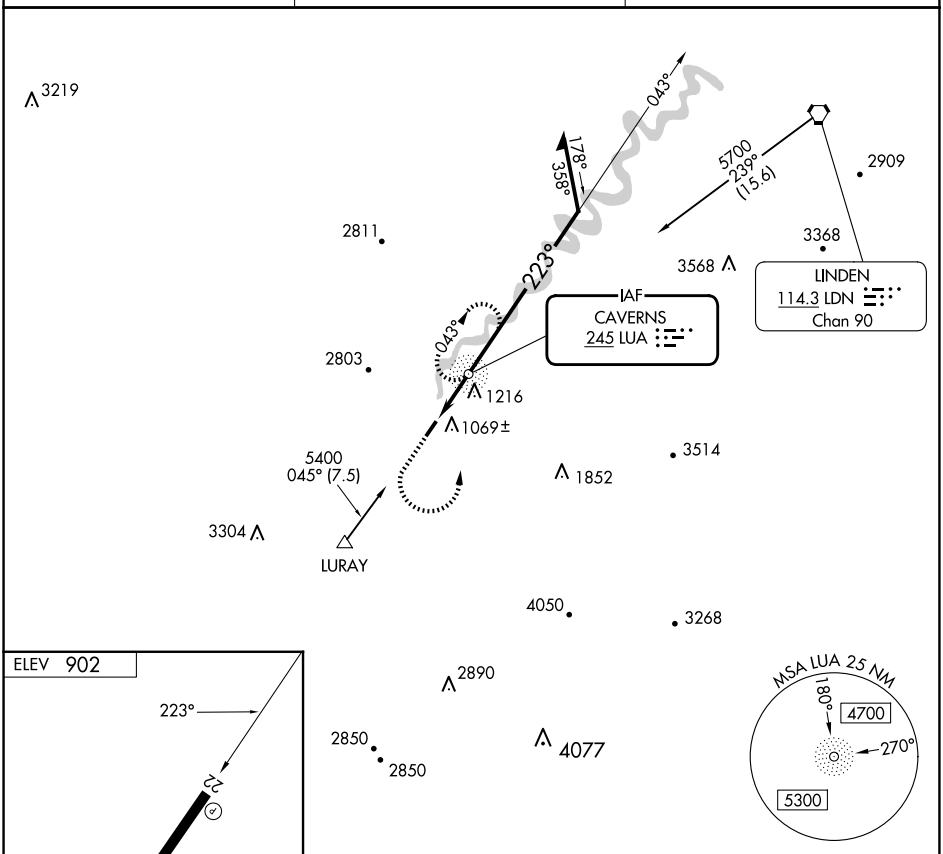

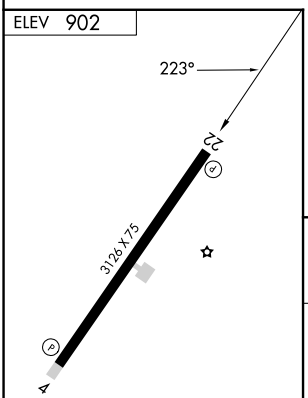

REIL Rwys 4 and 22 L
MIRL Rwy 4-22 L

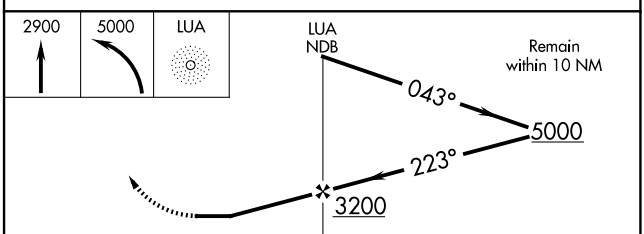

FAF to MAP 2.1 NM					
Knots	60	90	120	150	180
Min:Sec	2:06	1:24	1:03	0:50	0:42

CATEGORY	A	B	C	D
C CIRCLING	2360-1¼ 1458 (1500-1¼)	2360-1½ 1458 (1500-1½)	NA	

NE-3, 07 AUG 2025 to 04 SEP 2025
NE-3, 07 AUG 2025 to 04 SEP 2025