VORTAC RBV	APP CRS	Rwy Ldg 3881
113.8	236°	TDZE 53
Chan 85		Apt Elev 53

VOR RWY 26
SOUTH JERSEY RGNL (VAY)

When local altimeter setting not received, use Northeast Philadelphia altimeter setting and increase all MDA 40 feet. Procedure NA at night. Helicopter visibility reduction below 1 SM NA.

MISSED APPROACH: Climbing left turn to 2000 on CYN VORTAC R-295 to CYN VORTAC and hold.

ASOS	MC GUIRE APP CON	UNICOM	
119.325	126.475 363.8	122.8 (CTAF)	123.3 L

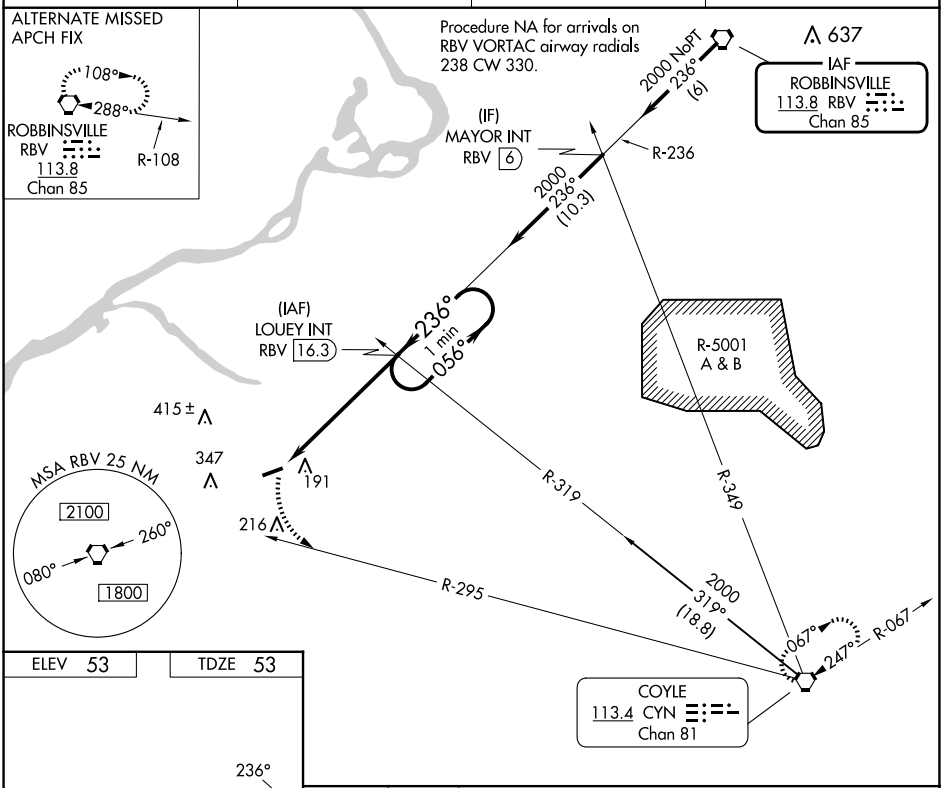

ELEV 53	TDZE 53

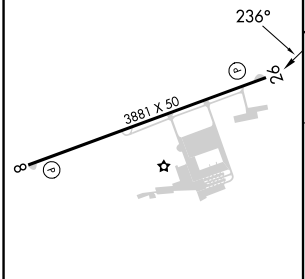

MIRL Rwy 8-26 L
REIL Rwys 8 and 26 L

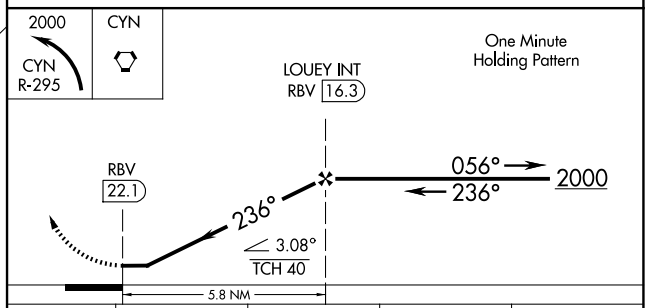

FAF to MAP 5.8 NM					
Knots	60	90	120	150	180
Min:Sec	5:48	3:52	2:54	2:19	1:56

CATEGORY	A	B	C	D
S-26	640-1	587 (600-1)	NA	
CIRCLING	640-1 587 (600-1)	640-1¼ 587 (600-1¼)	NA	

NE-2, 07 AUG 2025 to 04 SEP 2025

NE-2, 07 AUG 2025 to 04 SEP 2025