WAAS CH 72609 W14A	APP CRS 141°	Rwy ldg 4203 TDZE 2546 Apt Elev 2546

RNAV (GPS) RWY 14
BROKEN BOW MUNI/KEITH GLAZE FLD (BBW)

RNP APCH - GPS.

For uncompensated Baro-VNAV systems, LNAV/VNAV NA below -7°C or above 54°C. When local altimeter setting not received, use LBF altimeter setting: increase LPV DA to 2947 feet and all visibilities ⅛ SM; increase LNAV/VNAV DA to 3337 feet and all visibilities ⅝ SM; increase all MDAs 160 feet and LNAV visibility Cat B ¼ SM, and Circling visibility Cat B ¼ SM. Baro/VNAV and VDP NA when using LBF altimeter setting. Rwy 14 helicopter visibility reduction below ¾ SM NA.

MISSED APPROACH: Climb to 4300 direct LUXXE and hold.

ASOS	DENVER CENTER	UNICOM
120.0	132.7 226.675	122.8 (CTAF) L

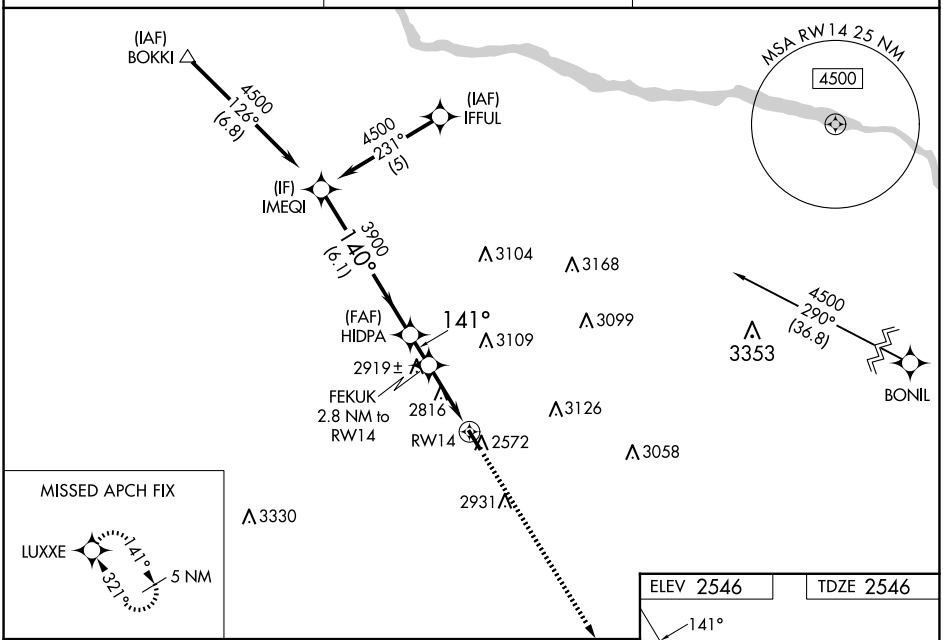

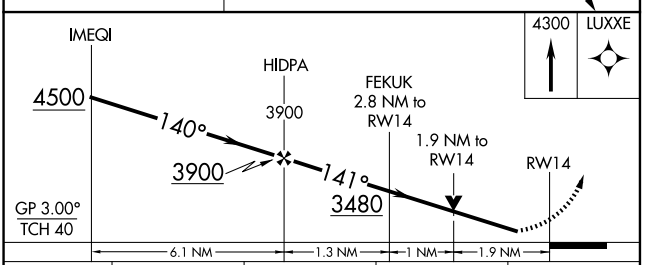

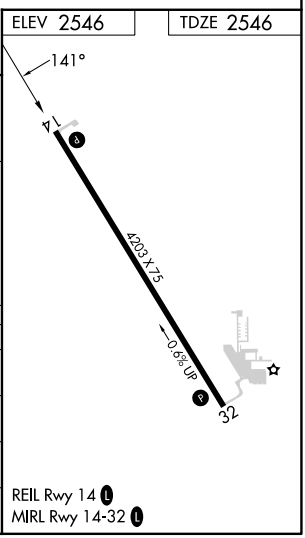

CATEGORY	A	B	C	D
LPV DA	2801-1 255 (300-1)		NA	
LNAV/VNAV DA	3191-1⅞ 645 (700-1⅞)		NA	
LNAV MDA	3180-1 634 (700-1)		NA	
CIRCLING	3180-1 634 (700-1)		NA	

NC-2, 07 AUG 2025 to 04 SEP 2025
NC-2, 07 AUG 2025 to 04 SEP 2025