

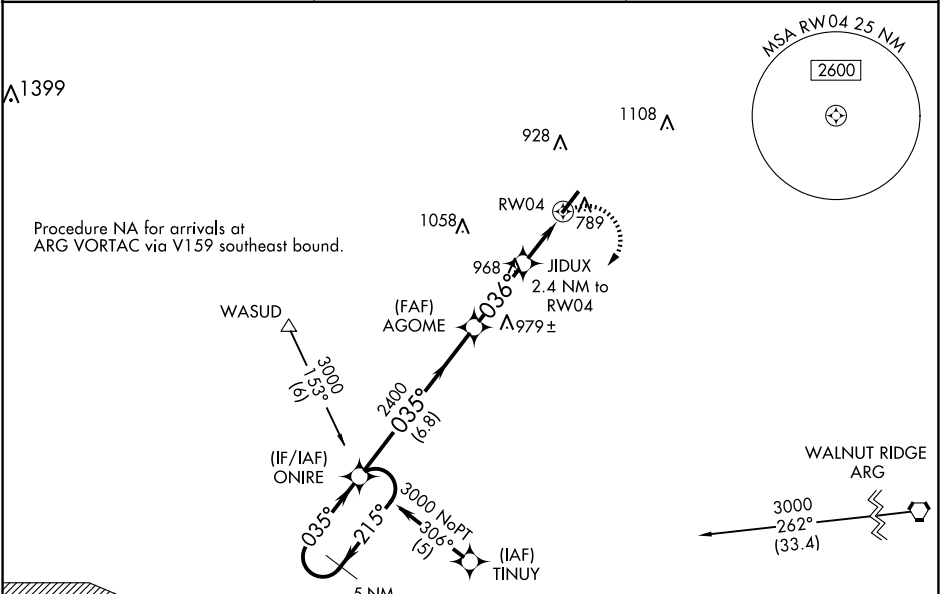


APP CRS 036°	Rwy Idg	5158
	TDZE	700
	Apt Elev	717

RNAV (GPS) RWY 4

SHARP COUNTY RGNL (CVK)

RNP APCH.		MISSED APPROACH: Climbing right turn to 3000 direct ONIRE and hold.
	Use Walnut Ridge altimeter setting; when not received, use Jonesboro Municipal altimeter setting and increase all MDAs 60 feet and Circling Cat C visibility ¼ SM. Rwy 4 helicopter visibility reduction below 1 SM NA. Straight-in Rwy 4 NA at night, Circling Rwy 4 NA at night.	
	NA	
ARG AWOS-3PT 126.525	MEMPHIS CENTER 120.075 289.4	UNICOM 122.7 (CTAF) 0



5 NM Holding Pattern		Visual Segment - Obstacles.		3000	ONIRE
3000 ← 215° 035° →		2400 ← 035°		1460 ← 036°	
← 6.8 NM		← 2.9 NM		← 2.4 NM	
CATEGORY	A	B	C	D	
RNAV MDA	1260-1	560 (600-1)	1260-1½ 560 (600-1½)	NA	
CIRCLING	1400-1	683 (700-1)	1420-2 703 (800-2)	NA	

ELEV 717

TDZE 700

