APP CRS	Rwy ldg	4001
321°	TDZE	322
	Apt Elev	322

RNAV (GPS) RWY 32
CAIRO RGNL (CIR)

RNP APCH - GPS.

Circling Rwy 14, 20 NA at night. Rwy 32 helicopter visibility reduction below ¾ SM NA.
Straight-in Rwy 32 and Circling Rwy 32 NA at night.

MISSED APPROACH: Climb to 3000 direct ZIDPA and hold.

AWOS-3	MEMPHIS CENTER	UNICOM
118.025	133.65 292.15	122.8 (CTAF) L

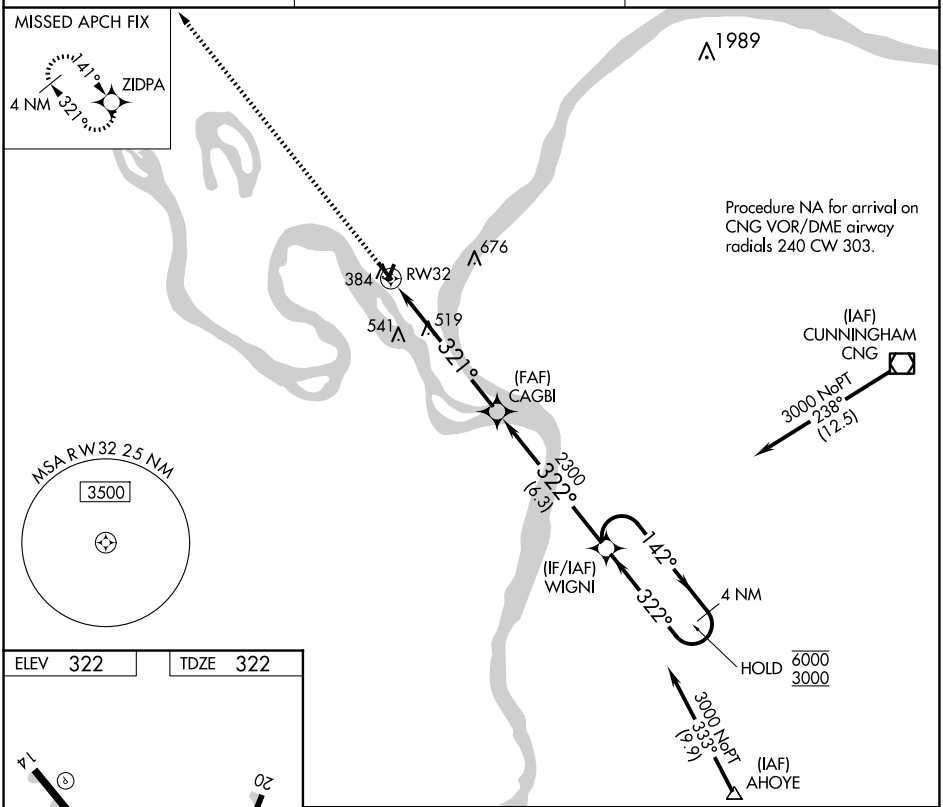

ELEV 322	TDZE 322

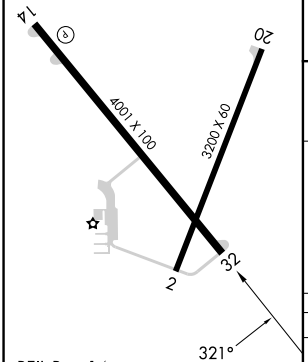

REIL Rwy 14
MIRL Rwy 2-20
MIRL Rwy 14-32 L

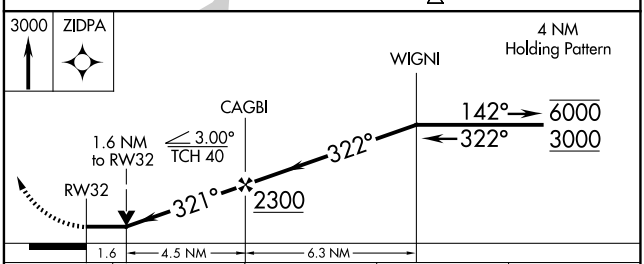

CATEGORY	A	B	C	D
LNAV MDA	860-1 538 (600-1)		860-1½ 538 (600-1½)	NA
C CIRCLING	860-1 538 (600-1)	900-1 578 (600-1)	1020-2 698 (700-2)	NA

EC-3, 07 AUG 2025 to 04 SEP 2025
EC-3, 07 AUG 2025 to 04 SEP 2025