NDB RWY 28
BALDWIN COUNTY RGNL (MLJ)

NDB UMB	APP CRS	Rwy Ldg / TDZE / Apt Elev
380	276°	5424 / 379 / 385

Rwy 28 helicopter visibility reduction below ¾ SM NA.

MISSED APPROACH: Climb to 1400 then climbing left turn to 2400 direct UMB NDB and hold, continue climb-in-hold to 2400.

AWOS-3	ATLANTA APP CON ★	UNICOM
120.925	124.2 279.6	122.975 (CTAF) L

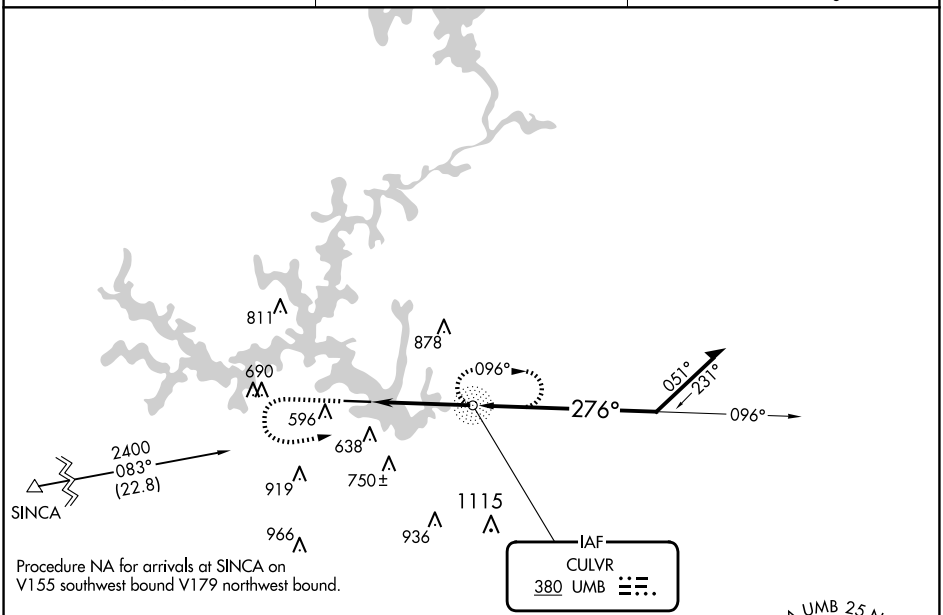

ELEV 385 TDZE 379

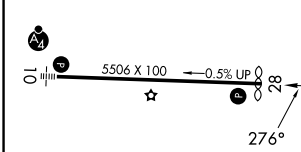

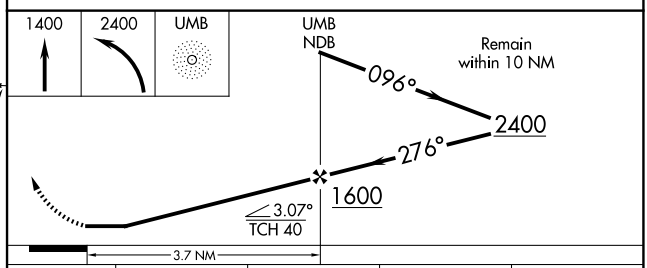

MIRL Rwy 10-28 L
REIL Rwys 10 and 28 L

FAF to MAP 3.7 NM					
Knots	60	90	120	150	180
Min:Sec	3:42	2:28	1:51	1:29	1:14

CATEGORY	A	B	C	D
S-28	940-1	561 (600-1)	940-1⅝	561 (600-1⅝)
C CIRCLING	940-1	555 (600-1)	1080-2 695 (700-2)	1280-3 895 (900-3)

SE-4, 07 AUG 2025 to 04 SEP 2025
SE-4, 07 AUG 2025 to 04 SEP 2025