| WAAS CH 58220 W26A | APP CRS 257° | Rwy ldg 7629 TDZE 1260 Apt Elev 1277 |
|---|---|---|

# RNAV (GPS) RWY 26
## CENTRAL WISCONSIN (CWA)

RNP APCH - GPS.

For uncompensated Baro-VNAV systems LNAV/VNAV NA below -17°C or above 54°C.

MISSED APPROACH: Climb to 3000 direct PLEAD and hold.

| ATIS | MINNEAPOLIS CENTER | CWA TOWER ★ | GND CON | UNICOM |
|---|---|---|---|---|
| 127.45 | 124.4 317.7 | 119.75 (CTAF) L 360.7 | 121.9 360.7 | 122.95 |

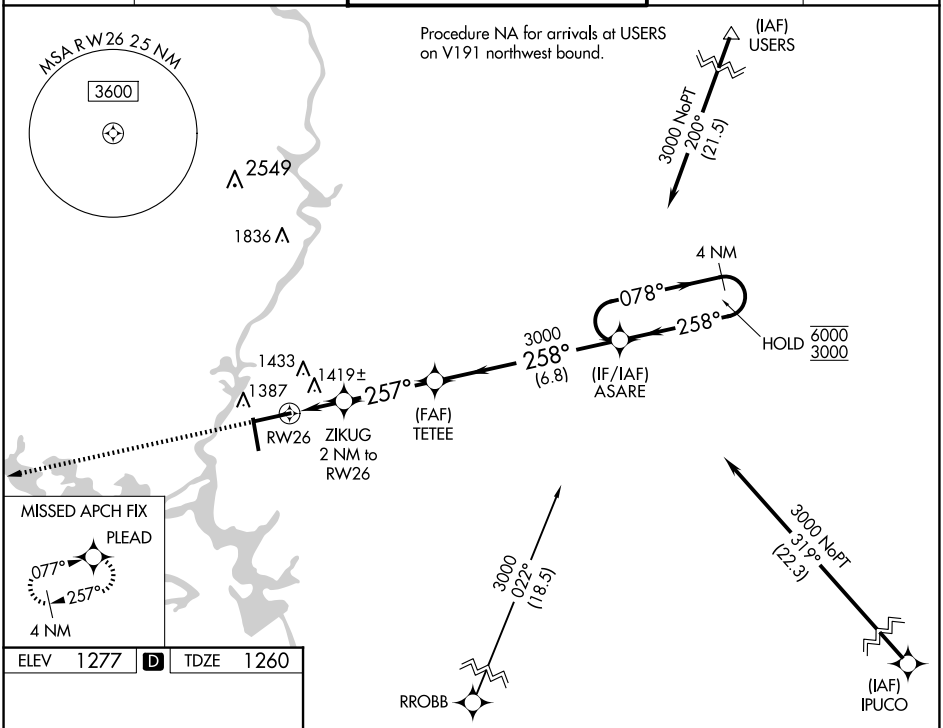


ELEV 1277 D TDZE 1260

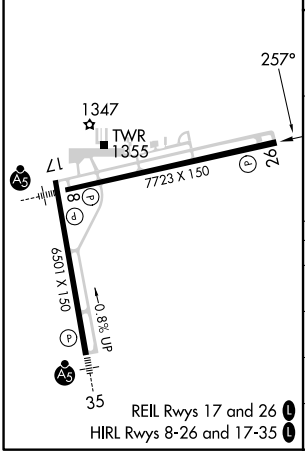


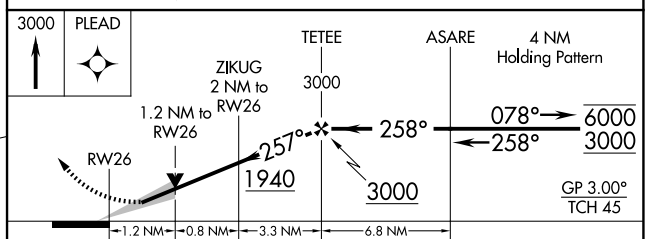


| CATEGORY | | A | B | C | D |
|---|---|---|---|---|---|
| LPV | DA | 1460-¾ 200 (200-¾) | | | |
| LNAV/VNAV | DA | 1680-1⅛ 420 (500-1⅛) | | | |
| LNAV | MDA | 1680-1 420 (500-1) | | 1680-1⅛ 420 (500-1⅛) | |
| C CIRCLING | | 1740-1 463 (500-1) | | 1740-1½ 463 (500-1½) | 1840-2 563 (600-2) |



EC-3, 07 AUG 2025 to 04 SEP 2025
EC-3, 07 AUG 2025 to 04 SEP 2025