WAAS CH 82325 W25A	APP CRS 252°	Rwy ldg 4199 TDZE 23 Apt Elev 23

RNAV (GPS) RWY 25
RIO VISTA MUNI (O88)

RNP APCH - GPS.

T A NA Circling Rwy 33 NA at night. For uncompensated Baro-VNAV systems, LNAV/VNAV NA below -15°C or above 54°C.

MISSED APPROACH: Climb to 500 then climbing right turn to 3100 direct JIRAG and hold, continue climb-in-hold to 3100.

AWOS-AV	TRAVIS APP CON	UNICOM
127.075	119.9 257.9	122.725 (CTAF) L

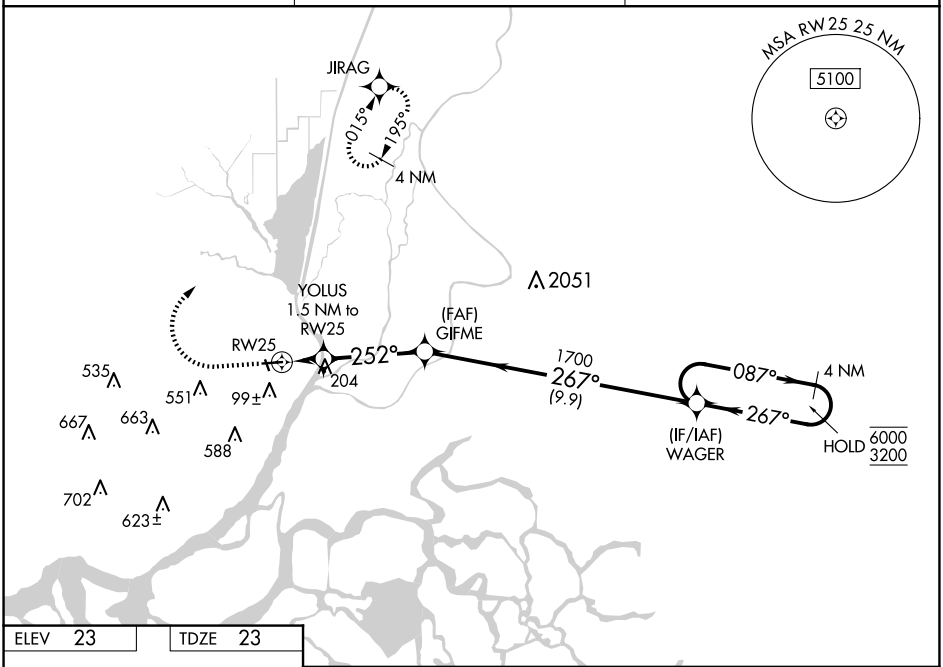

ELEV 23	TDZE 23

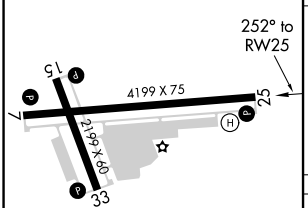

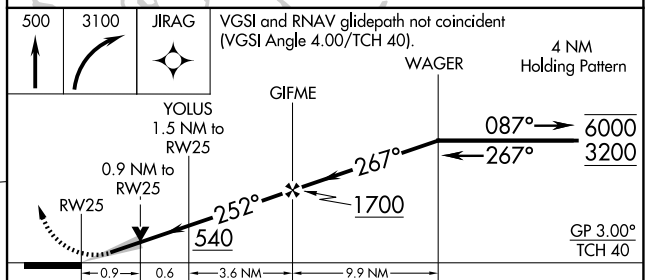

CATEGORY	A	B	C	D
LPV DA	223-¾ 200 (200-¾)			NA
LNAV/VNAV DA	353-1 330 (400-1)			NA
LNAV MDA	460-1 437 (500-1)		460-1¼ 437 (500-1¼)	NA
C CIRCLING	460-1 437 (500-1)	600-1 577 (600-1)	940-2¾ 917 (1000-2¾)	NA

REIL Rwy 7, 15, 25 and 33 L
MIRL Rwys 7-25 and 15-33 L

SW-2, 07 AUG 2025 to 04 SEP 2025
SW-2, 07 AUG 2025 to 04 SEP 2025