

## RNAV (GPS) RWY 32

WAAS CH <b>91281</b> W32A	APCH CRS <b>323°</b>	Rwy Idg <b>4529</b> TDZE <b>68</b> Arpt Elev <b>74</b>
---------------------------------	-------------------------	--

- (USA)

DAVISON AAF (KDAA)

RNP APCH-GPS

**T** \* When ALS inop, increase RVR to 45, vis to 7/8 mile.  
\*\* When ALS inop, increase vis to 1 3/8 miles.

MALS

**MISSED APPROACH:** Climb to 600 then climbing left turn to 2000 direct UDCY and hold.

ATIS  
128.175

POTOMAC APP CON  
118 95 319 1

TOWER★  
124.275 (CTAF) 0 229.4

GND CON  
121.9 351.8

CLNC DEL  
351.8

• 483

\*\*\* When ALS inop, increase CAT  
AB RVR to 55, vis to 1 mile;  
CAT CD vis to 1 1/2 miles.

For uncompensated  
Baro-VNAV systems,  
LNAV/VNAV NA below  
-15°C or above 54°C.

If local altimeter setting  
not received, use Ronald  
Reagan Washington  
National altimeter setting.


Baro-VNAV NA when using  
Ronald Reagan Washington  
National altimeter setting.

Visibility reduction  
by helicopters NA.

68.5

MSA RW32 25 NM

2600

600 ↑ crs 322°	2000 ↙	UDUCY 
-------------------------	-----------	--

VGSI and RNAV GP  
not coincident (VGSI  
Angle 3.00/TCH 35).

5 NM  
Holding Pattern

ELEV 74

Rwy 14 ldg	4930'
Rwy 32 ldg	4529'

TDZE 68



VDP NA with Ronald Reagan Washington National Altimeter Setting.

PATCI

323

23° 2000

TCH 45

CATEGORY	A	B	C	D
LPV DA*	351/40	283	(300-¾)	
LNAV/VNAV DA**	481/50	413	(500-1)	
LNAV MDA***	540/40	472 (500-¾)	540/60	472 (500-1½)
 CIRCLING	700-1 626 (700-1)	740-1 666 (700-1)	800-2 726 (800-2)	1000-3 926 (1000-3)
RONALD REAGAN WASHINGTON NATIONAL ALTIMETER MINIMUMS				
LPV DA*	384/40	316	(400-¾)	
LNAV/VNAV DA	514/55	446	(500-1)	
LNAV MDA***	580/40	512 (600-¾)	580-1¼	512 (600-1½)
 CIRCLING	720-1 646 (700-1)	780-1 706 (800-1)	820-2¼ 746 (800-2¼)	1040-3 966 (1000-3)

FORT BELVOIR, VIRGINIA

38°43'N - 77°11'W

DAVISON AAF (KDAA)

Amdt 4 30NOV23

## RNAV (GPS) RWY 32

NE-3, 07 AUG 2025 to 04 SEP 2025