RNAV (GPS) RWY 36
MERIDEN MARKHAM MUNI (MMK)

WAAS CH 81832 W36A	APP CRS 356°	Rwy Ldg 3100 TDZE 99 Apt Elev 103

RNP APCH.

Procedure NA at night.
Rwy 36 helicopter visibility reduction below 1 SM NA.

MISSED APPROACH: Climb to 800 then climbing right turn to 2500 direct WEGOT and hold.

ASOS	YANKEE APP CON	CLNC DEL	UNICOM
134.925	127.8 269.325	120.65	123.05 (CTAF) L

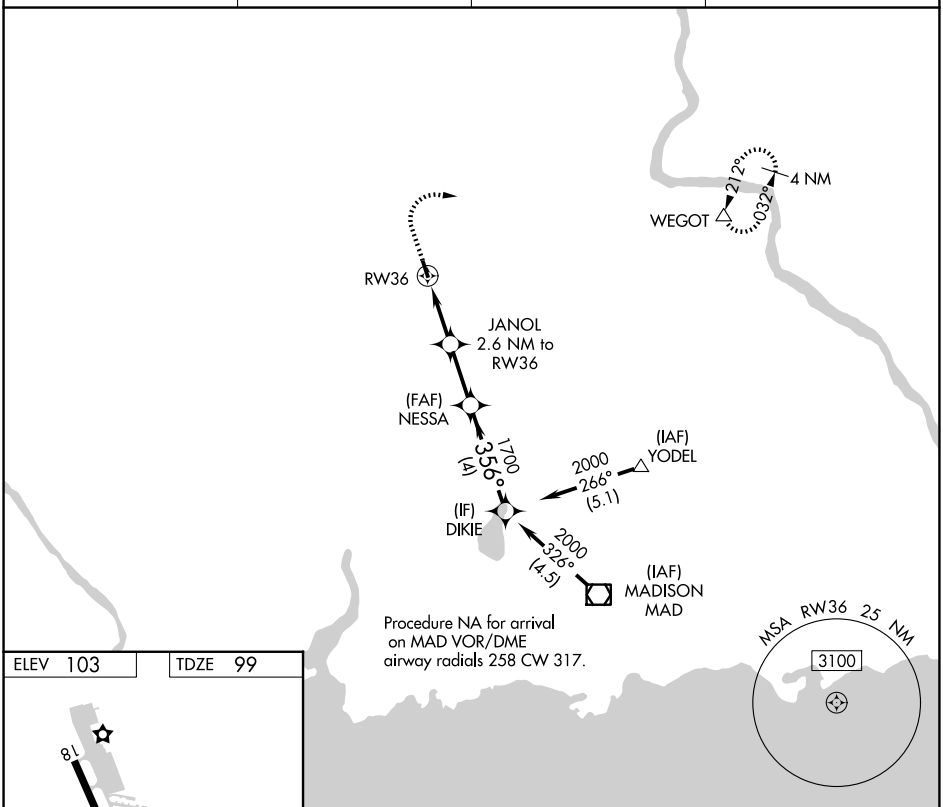

ELEV 103 TDZE 99

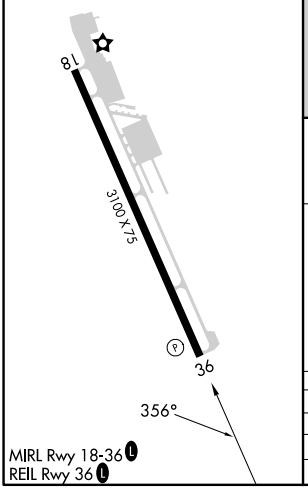

MIRL Rwy 18-36 L
REIL Rwy 36 L

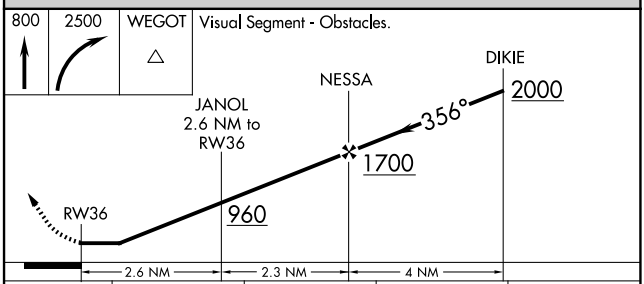

CATEGORY	A	B	C	D
LP MDA	660-1	561 (600-1)	NA	
LNAV MDA	760-1	661 (700-1)	NA	
CIRCLING	780-1	677 (700-1)	NA	

NE-1, 07 AUG 2025 to 04 SEP 2025