

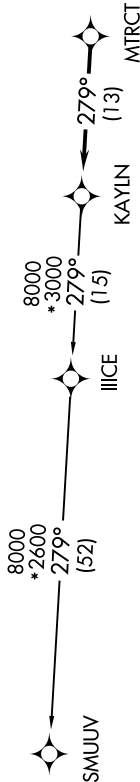
TOP ALTITUDE:
ASSIGNED AT ATC

RNAV-1 DME/DME/IRU or GPS.
RADAR required.

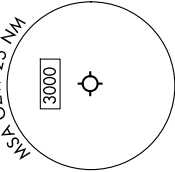
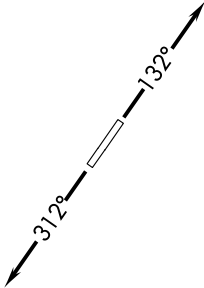
TAKEOFF MINIMUMS:
Rwy 13, 31: Standard.

DETROIT DEP CON
132.35 284.0
AWOS-3
118.875
CLNC DEL
121.725
CTAF
123.0

NOTE: Turbojet departures at/above 10000,
maintain 280K until advised by ATC.



N



NOTE: Chart not to scale.

DEPARTURE ROUTE DESCRIPTION

TAKEOFF RUNWAY 13: Climb on heading 132° or as assigned by ATC, thence...
TAKEOFF RUNWAY 31: Climb on heading 312° or as assigned by ATC, thence...

...for RADAR vectors to MTRCT, then on track 279° to KAYLN, then on (transition). Maintain ATC assigned altitude, expect filed altitude 10 minutes after departure.

SMUUV TRANSITION (KAYLN3.SMUUV):