RNAV (GPS) RWY 9
ORMOND BEACH MUNI (OMN)

WAAS CH 82334 W09A	APP CRS 085°	Rwy Ldg 4005 TDZE 28 Apt Elev 28

RNP APCH - GPS.

Rwy 9 helicopter visibility reduction below ¾ SM NA. For uncompensated Baro-VNAV systems, LNAV/VNAV NA below -15°C or above 54°C. When local altimeter setting not received, use DAB altimeter setting: increase LPV DA to 332 feet; increase LNAV/VNAV DA to 337 feet; increase all MDAs 20 feet. Baro-VNAV and VDP NA when using DAB altimeter setting.

MISSED APPROACH: Climb to 600 then climbing left turn to 2800 direct ARSUF and hold, continue climb-in-hold to 2800.

ATIS	DAYTONA APP CON	ORMOND BEACH TOWER★	GND CON	CLNC DEL	UNICOM
118.475	125.8 269.075	119.075 (CTAF) L	121.625	121.625	123.05

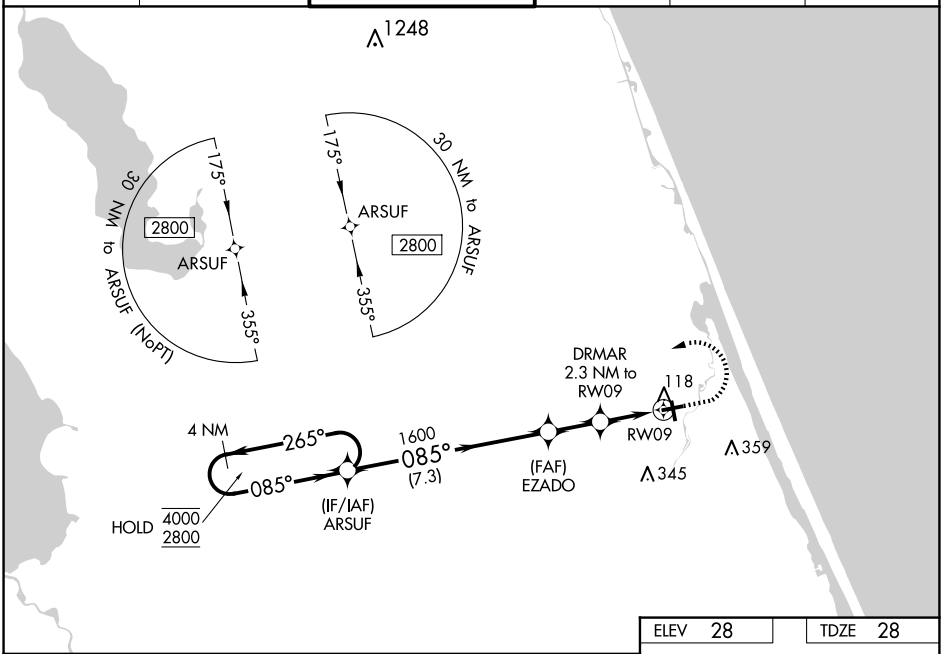

ELEV 28 TDZE 28

VGSI and RNAV glidepath not coincident (VGSI Angle 3.40/TCH 48).

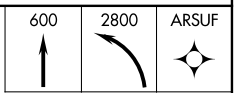

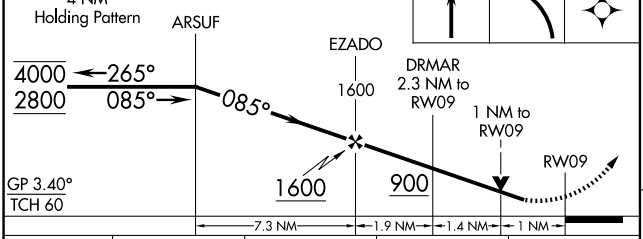

CATEGORY	A	B	C	D
LPV DA	313-⅞ 285 (300-⅞)			NA
LNAV/VNAV DA	318-⅞ 290 (300-⅞)			NA
LNAV MDA	420-1 392 (400-1)		420-1⅛ 392 (400-1⅛)	NA
C CIRCLING	500-1 472 (500-1)		740-2 712 (800-2)	NA

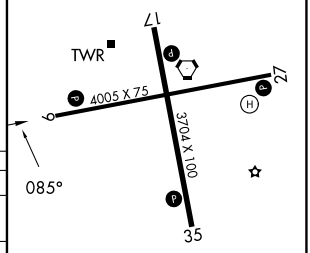

REIL Rwys 9, 17, 27 and 35 L
MIRL Rwys 9-27 and 17-35 L

SE-3, 07 AUG 2025 to 04 SEP 2025