WAAS CH 49000 W21A	APP CRS 205°	Rwy ldg 5002 TDZE 1216 Apt Elev 1216

RNAV (GPS) RWY 21
SAWYER COUNTY (HYR)

RNP APCH.

For uncompensated Baro-VNAV systems, LNAV/VNAV NA below -22°C (-7°F) or above 54°C (130°F). For inop MALSR, increase LNAV/VNAV all Cats visibility to 1⅛ mile and LNAV Cat A and B visibility to 1 mile. Rwy 21 helicopter visibility reduction below ¾ SM NA. Circling NA to Rwys 16 and 34.

MALSR

MISSED APPROACH: Climb to 3100 direct RIGET and hold.

ASOS	MINNEAPOLIS CENTER	UNICOM
118.4	126.45 276.4	122.8 (CTAF) L

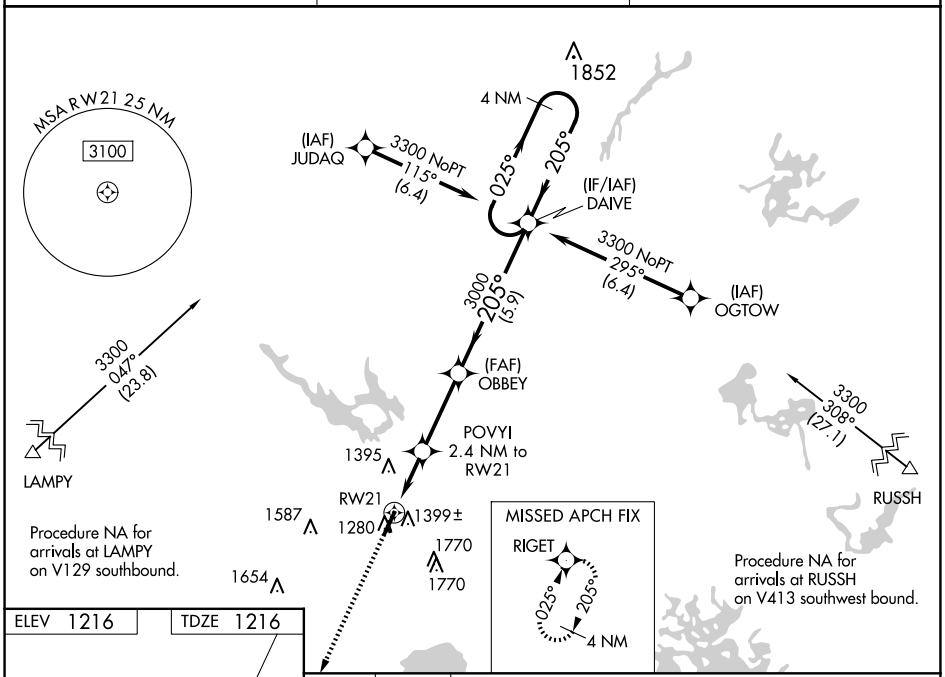

ELEV 1216 TDZE 1216

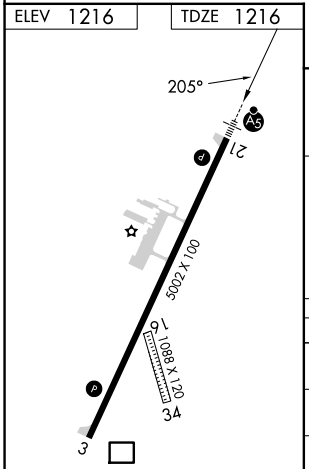

REIL Rwy 3 L
MIRL Rwy 3-21 L

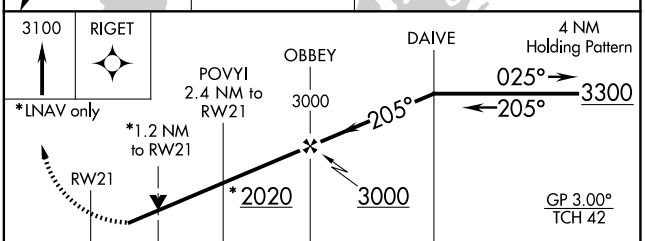

CATEGORY	A	B	C	D
LPV DA	1518-¾ 302 (400-¾)			
LNAV/VNAV DA	1560-¾ 344 (400-¾)			
LNAV MDA	1640-¾ 424 (500-¾)			
C CIRCLING	1860-1 644 (700-1)	2060-1¼ 844 (900-1¼)	2120-2¾ 904 (1000-2¾)	2120-3 904 (1000-3)

EC-3, 07 AUG 2025 to 04 SEP 2025
EC-3, 07 AUG 2025 to 04 SEP 2025