APP CRS	Rwy Ldg	3483
288°	TDZE	137
	Apt Elev	137

RNAV (GPS) RWY 29
MARINA MUNI (OAR)

RNP APCH.

NA

MISSED APPROACH: Climb to 2700 direct FOMET and hold, continue climb-in-hold to 2700.

AWOS-3PT	NORCAL APP CON	UNICOM
134.025	133.0 251.15	122.7 (CTAF) L

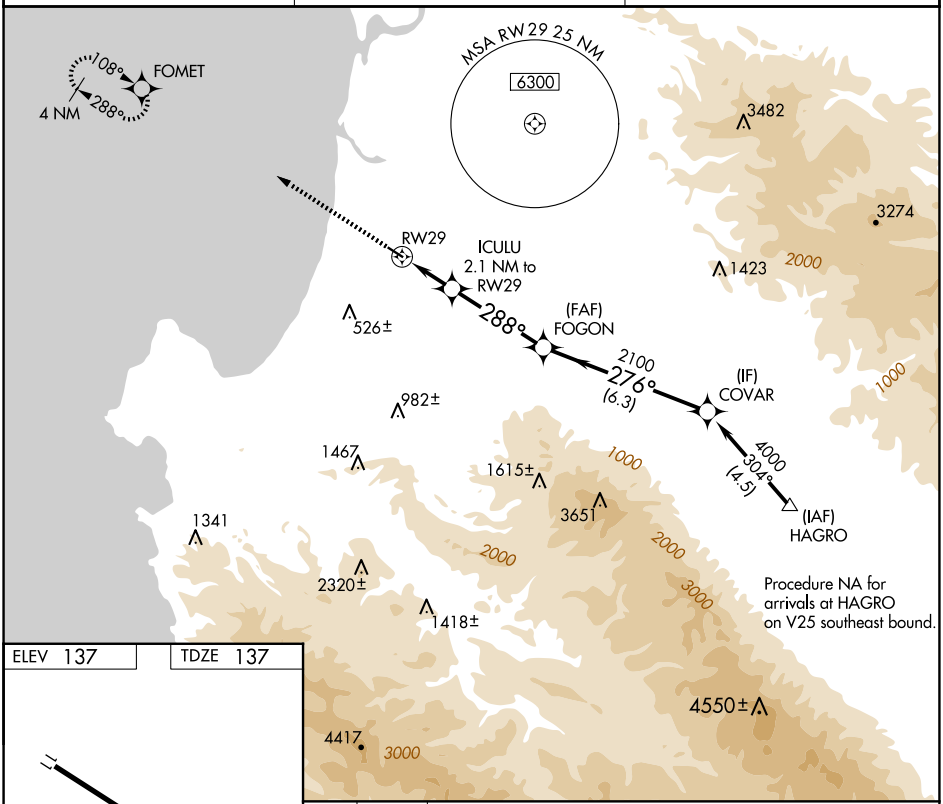

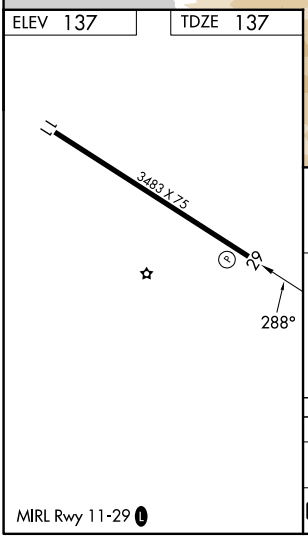

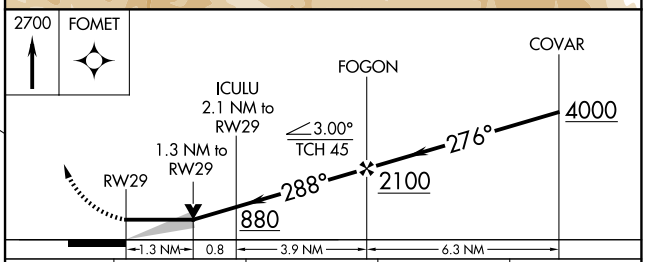

CATEGORY	A	B	C	D
LNAV MDA	600-1 463 (500-1)		NA	
C CIRCLING	640-1 503 (600-1)	760-1 623 (700-1)	NA	

SW-2, 07 AUG 2025 to 04 SEP 2025