RNAV (GPS) RWY 26
MICHAEL J SMITH FLD (MRH)

WAAS CH 40338 W26A	APP CRS 256°	Rwy ldg 4715 TDZE 8 Apt Elev 10

RNP APCH - GPS.

Circling Rwy 8, 14, 32 NA at night. Rwy 26 helicopter visibility reduction below ¾ SM NA. For uncompensated Baro-VNAV systems, LNAV/VNAV NA below -5°C or above 54°C. ATC clearance required to penetrate R-5306A and R-5306C.

MISSED APPROACH: Climb to 500 then climbing right turn to 3000 direct EWN VOR/DME and hold.

ASOS	CHERRY POINT APP CON	CLNC DEL	UNICOM
135.375	132.575 299.6	125.65	122.8 (CTAF) L

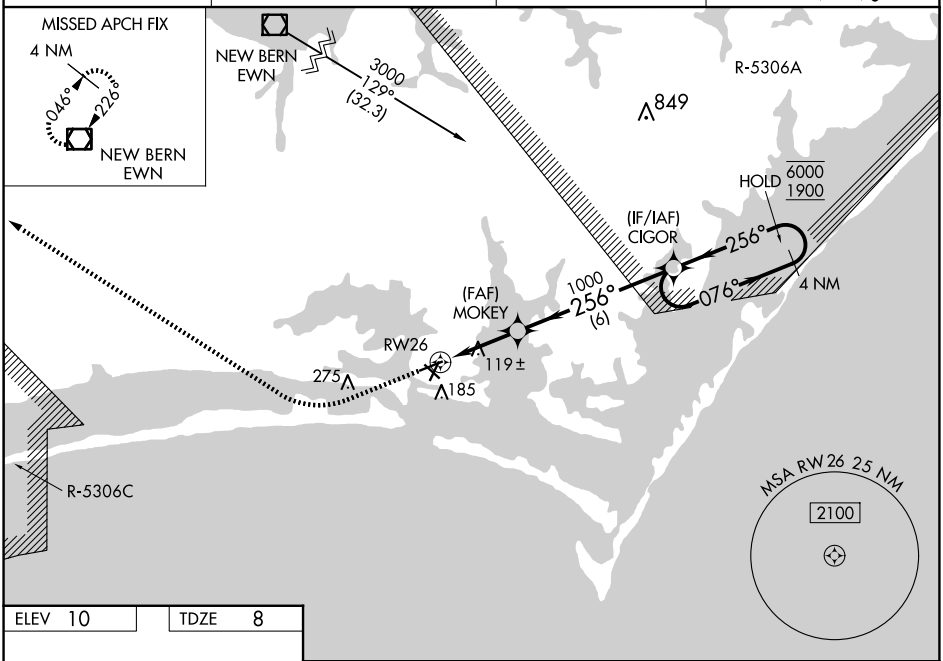

ELEV 10 TDZE 8

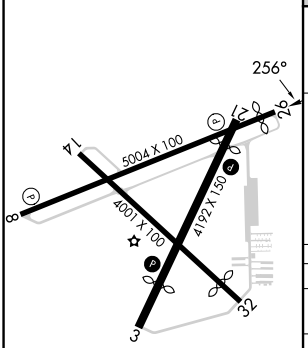

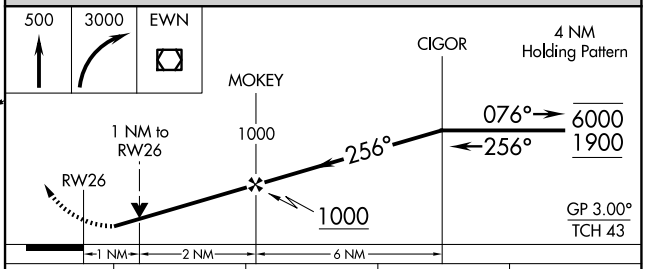

CATEGORY	A	B	C	D
LPV DA	266-¾ 258 (300-¾)			
LNAV/VNAV DA	394-1⅛ 386 (400-1⅛)			
LNAV MDA	380-1 372 (400-1)			
C CIRCLING	540-1 530 (600-1)		580-1½ 570 (600-1½)	580-2 570 (600-2)

REIL Rwys 8 and 26 L
MIRL Rwys 3-21 and 8-26 L

SE-2, 07 AUG 2025 to 04 SEP 2025

SE-2, 07 AUG 2025 to 04 SEP 2025