




RNAV (GPS) RWY 30

WINONA MUNI/MAX CONRAD FLD (ONT)

WAAS CH 40329 W30A	APP CRS 300°	Rwy Idg 5199 TDZE 656 Apt Elev 656
--	------------------------	---

   -29°C	<p>For uncompensated Baro-VNAV systems, LNAV/VNAV NA below -16°C (4°F) or above 54°C (130°F). DME/DME RNP-0.3 NA.</p> <p>When local altimeter setting not received, use the Crosse altimeter setting and increase all LPV DA to 1064 feet and visibility 1/8 mile all Cats, all LNAV/VNAV DA to 1193 and visibility 1/8 mile all Cats, and all MDA 60 feet, increase LNAV Cat C/D and Circling Cat B visibility 1/4 mile. For inop ALS, increase LPV all Cats visibility to 1 1/8 mile. For inop ALS when using the Crosse altimeter setting, increase LPV all Cats visibility to 1 3/8 mile, and LNAV Cats C/D visibility to 2 mile. Baro-VNAV and VDP NA when using the Crosse altimeter setting.</p>
---	---

MALSR
A5

MISSED APPROACH:
Climb to 1800 then
climbing right turn to
3500 direct ALEYU and
hold.

AWOS-3 118.075	MINNEAPOLIS CENTER 128.6 363.0	UNICOM 122.8 (CTAF) 0
--------------------------	--	---------------------------------

