WAAS CH 60914 W31A	APP CRS 312°	Rwy Ldg 7510 TDZE 43 Apt Elev 46

RNAV (GPS) Y RWY 31
CORPUS CHRISTI INTL (CRP)

RNP APCH - GPS.

For uncompensated Baro-VNAV systems, LNAV/VNAV NA below -1°C or above 54°C. Procedure NA when Cabaniss Fld traffic patterns active. For inop ALS, increase LPV Cat E visibility to ¾ SM, LNAV/VNAV all Cats visibility to ⅞ SM, and LNAV Cat E visibility to 1⅜ SM.

MALSR

MISSED APPROACH: Climb to 2000 direct ATHIS and hold.

ATIS	CORPUS APP CON	CORPUS TOWER	GND CON	CLNC DEL
126.8	120.9 348.725	119.4 257.8	121.9 269.15	118.55

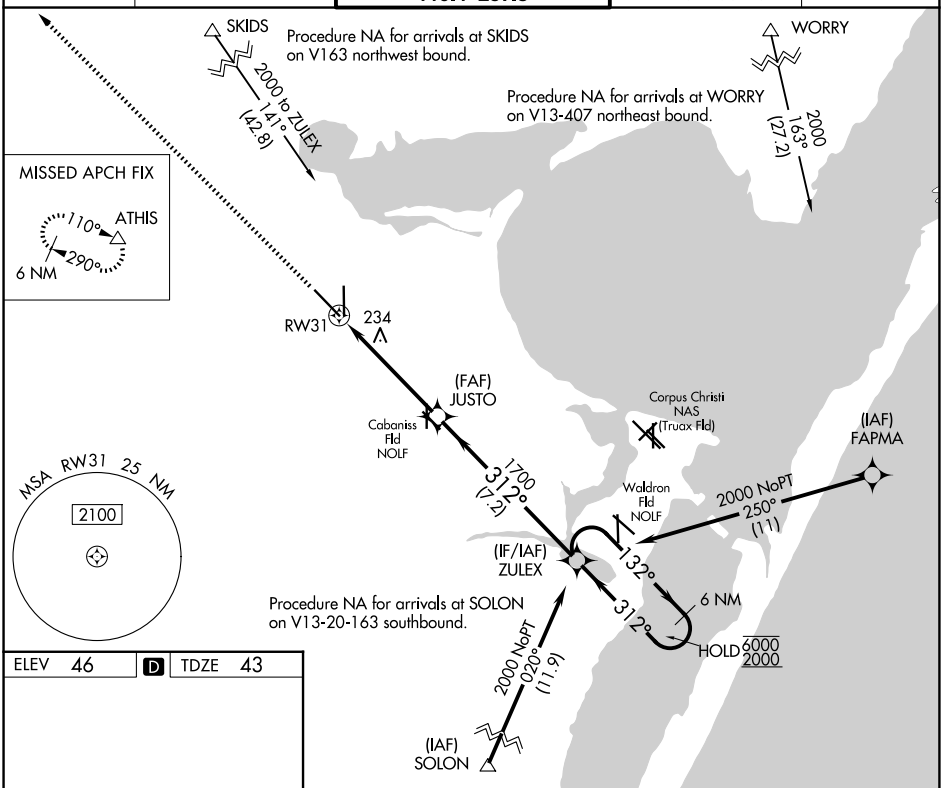

ELEV 46 D TDZE 43

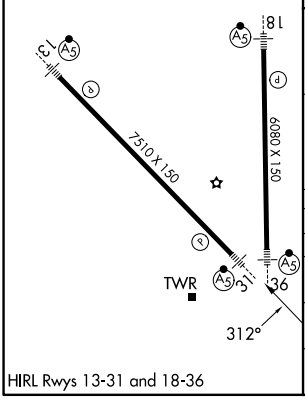

HIRL Rwys 13-31 and 18-36

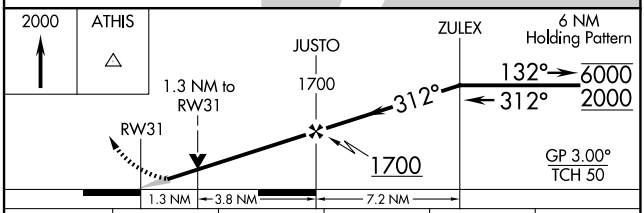

CATEGORY	A	B	C	D	E
LPV DA	243-½ 200 (200-½)				
LNAV/VNAV DA	356-⅝ 313 (400-⅝)				
LNAV MDA	500-½ 457 (500-½)		500-⅞ 457 (500-⅞)		
CIRCLING	500-1 454 (500-1)	780-1 734 (800-1)	820-2¼ 774 (800-2¼)	820-2½ 774 (800-2½)	820-2¾ 774 (800-2¾)

SC-3, 07 AUG 2025 to 04 SEP 2025
SC-3, 07 AUG 2025 to 04 SEP 2025