WAAS CH 78572 W32A	APP CRS 324°	Rwy ldg 7345 TDZE 153 Apt Elev 153

RNAV (GPS) Z RWY 32
MONMOUTH EXEC (BLM)

RNP APCH - GPS.

For uncompensated Baro-VNAV systems, LNAV/VNAV NA below -15°C or above 54°C. Rwy 32 helicopter visibility reduction below ¾ SM NA. When local altimeter setting not received, use Lakehurst altimeter setting and increase LPV DA to 442 feet, increase LNAV/VNAV DA to 442 feet. Baro-VNAV NA when using Lakehurst altimeter setting.

MISSED APPROACH: Climb to 2000 direct HAVOT, track 278° to RBV VORTAC and hold.

AWOS-3PT	MC GUIRE APP CON	CLNC DEL	UNICOM
121.625	126.475 363.8	126.15	123.0 (CTAF)

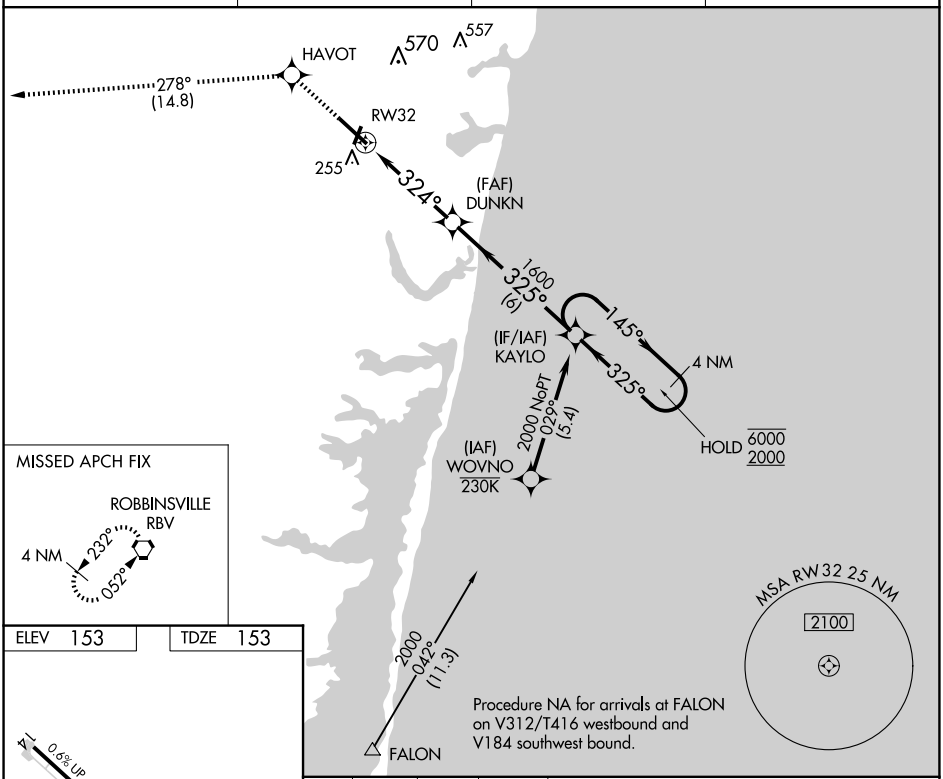

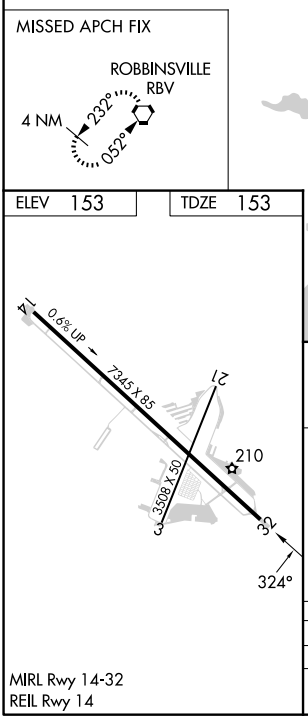

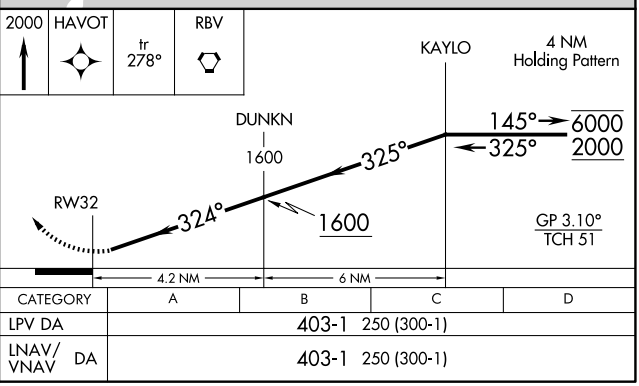

CATEGORY	A	B	C	D
LPV DA	403-1 250 (300-1)			
LNAV/VNAV DA	403-1 250 (300-1)			

NE-2, 07 AUG 2025 to 04 SEP 2025