WAAS CH 49043 W19B	APP CRS 182°	Rwy ldg 6230 TDZE 6 Apt Elev 8

RNAV (GPS) X RWY 19

TETERBORO (TEB)

RNP APCH. RADAR required.

Rwy 19 helicopter visibility reduction below ¾ SM NA.
Circling NA for Cats B, C, D northwest of Rwy 06-19.

MISSED APPROACH: Climbing right turn direct BUBGE, cross BUBGE at 1500, then climb to 3000 on track 275° to EXAMM and hold, continue climb-in-hold to 3000.

D-ATIS	NEWARK APP CON	TETERBORO TOWER	GND CON	CLNC DEL	CPDLC
114.2 132.85	127.6 379.9	119.5	121.9	128.05	

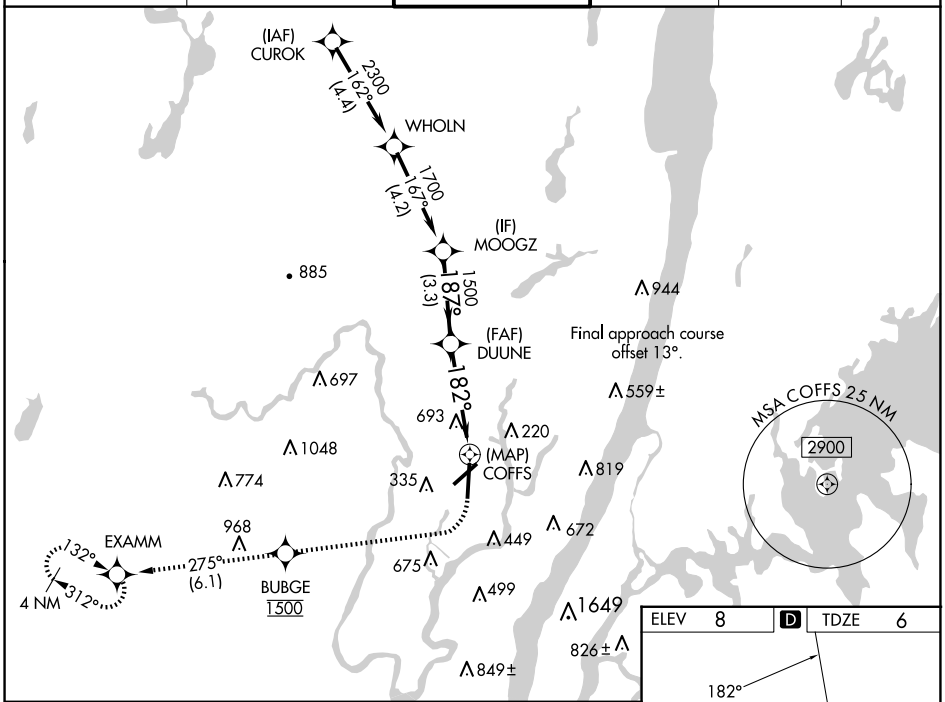

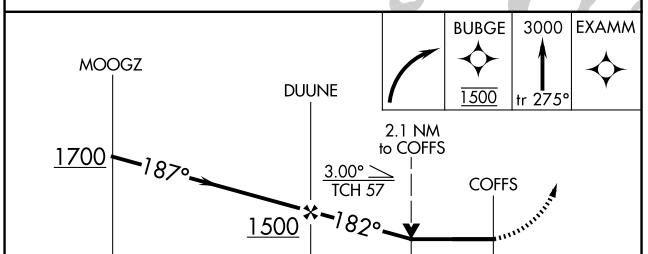

CATEGORY	A	B	C	D
LP MDA	880-1 874 (900-1)	880-1¼ 874 (900-1¼)	880-2½	874 (900-2½)
LNAV MDA	960-1¼ 954 (1000-1¼)	960-1½ 954 (1000-1½)	960-3	954 (1000-3)
C CIRCLING	960-1¼ 952 (1000-1¼)	960-1½ 952 (1000-1½)	960-3 952 (1000-3)	1040-3 1032 (1100-3)

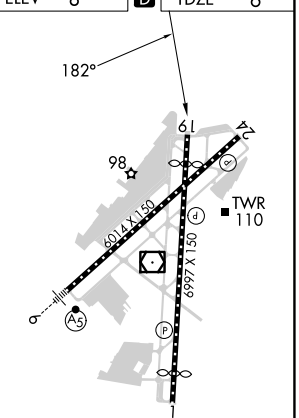

TDZ/CL Rwys 6 and 19
REIL Rwys 1, 6, 19 and 24
HIRL Rwys 1-19 and 6-24

NE-2, 07 AUG 2025 to 04 SEP 2025

NE-2, 07 AUG 2025 to 04 SEP 2025