WAAS CH 86527 W14A	APP CRS 140°	Rwy ldg 4000 TDZE 996 Apt Elev 1001

RNAV (GPS) RWY 14
JACKSON COUNTY/REYNOLDS FLD (JXN)

RNP APCH - GPS.

Rwy 14 helicopter visibility reduction below ¾ SM NA. For uncompensated Baro-VNAV systems, LNAV/VNAV NA below -23°C or above 54°C.

MISSED APPROACH: Climb to 3000 direct JERIK and hold.

ATIS	GREAT LAKES APP CON ★	JACKSON TOWER ★	GND CON	CLNC DEL	UNICOM
125.725	127.3 335.575	128.475 (CTAF) L 257.8	121.9	121.9	122.95

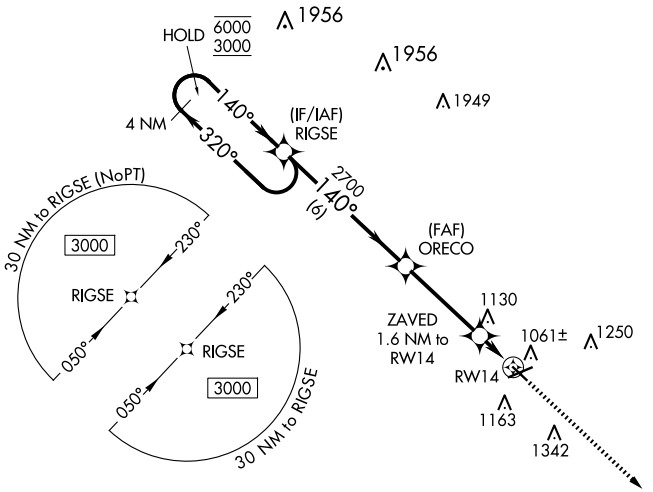

ELEV 1001 TDZE 996

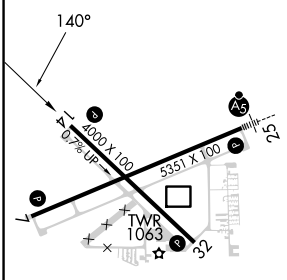

HIRL Rwy 7-25 L
MIRL Rwy 14-32 L
REIL Rwys 7 and 32 L

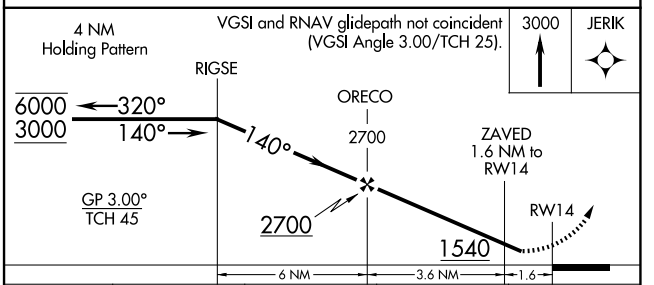

CATEGORY	A	B	C	D
LPV DA	1345-1 349 (400-1)			
LNAV/VNAV DA	1463-1⅜ 467 (500-1⅜)			
LNAV MDA	1380-1 384 (400-1)		1380-1⅛ 384 (400-1⅛)	
C CIRCLING	1480-1 479 (500-1)		1660-1¾ 659 (700-1¾)	1660-2 659 (700-2)

EC-1, 07 AUG 2025 to 04 SEP 2025