WAAS CH 72744 W30A	APP CRS 292°	Rwy ldg 3312 TDZE 125 Apt Elev 127

RNAV (GPS) RWY 30
DEWITT FLD/OLD TOWN MUNI (OLD)

RNP APCH - GPS.

T A NA Circling NA to Rwys 17W and 35W. Rwy 30 helicopter visibility reduction below ¾ SM NA. Circling Rwy 4 NA at night. Use BGR altimeter setting; when not received, use BHB altimeter setting and increase LPV DA to 521 feet and all visibilities ⅛ SM. Increase all MDAs 60 feet and Circling visibility Cat C ¼ SM. Procedure entry from RAZZR NA when Deepwoods MOA active.

MISSED APPROACH: Climb to 3000 direct ZIMFA and hold, continue climb-in-hold to 3000.

BGR ASOS	BANGOR APP CON	UNICOM
127.75	118.925 239.3	122.8 (CTAF) L

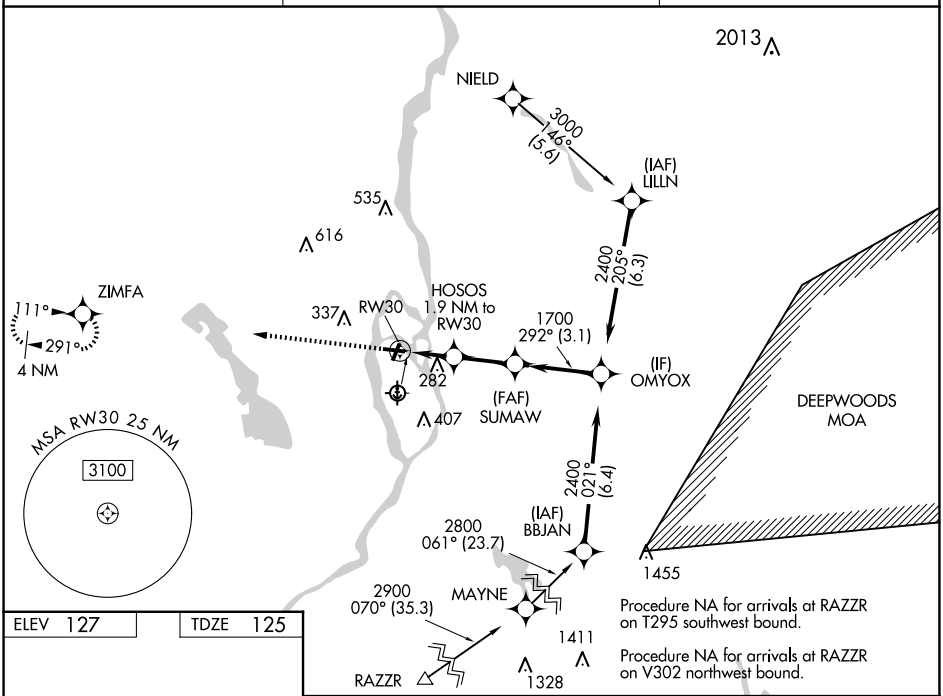

Procedure NA for arrivals at RAZZR on T295 southwest bound.

Procedure NA for arrivals at RAZZR on V302 northwest bound.

ELEV 127	TDZE 125

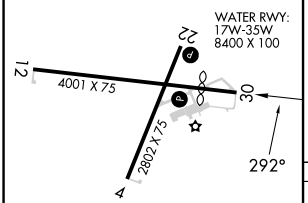

REIL Rwy 4 L
MIRL Rwys 4-22 and 12-30 L

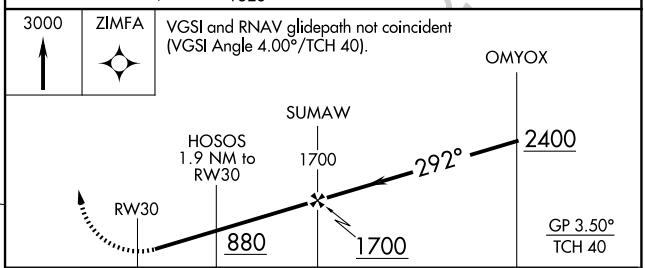

CATEGORY	A	B	C	D
LPV DA	473-1 348 (400-1)			NA
LNAV MDA	580-1 455 (500-1)		580-1⅜ 455 (500-1⅜)	NA
C CIRCLING	640-1 513 (600-1)	700-1 573 (600-1)	760-1¾ 633 (700-1¾)	NA

NE-1, 07 AUG 2025 to 04 SEP 2025