LOMPOC, CALIFORNIA

HI-TACAN RWY 30

TACAN VBG Chan 59(Y)	APCH CRS 299°	Rwy ldg 15,000 TDZE 368 Arpt Elev 368

[USSF] VANDENBERG SFB (KVBG)

* When ALS inop, increase vis to 1⅝ miles.

ALSF-2

MISSED APPROACH: Climb out VBG TACAN R-309 to WARRN and hold. Continue climb in hold maintain 4000.

ATIS	SANTA BARBARA APP/DEP CON ★	TOWER ★	GND CON	CLNC DEL
133.125 257.975	124.15 327.8	124.95 (L) (CTAF) 326.2	121.75 275.8	121.75 275.8

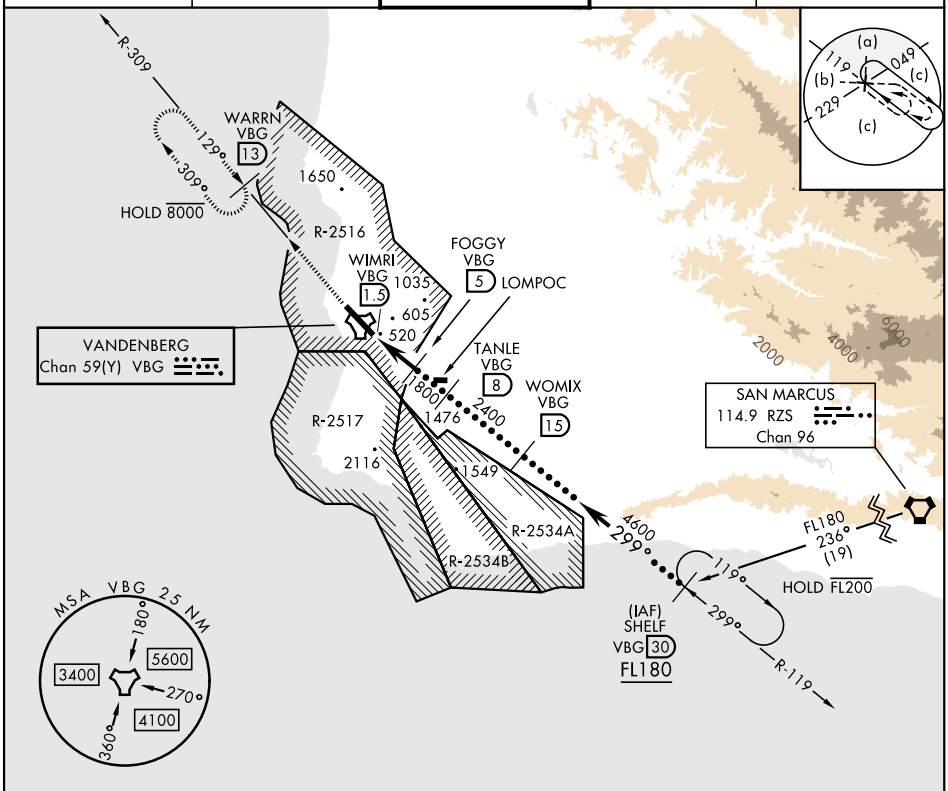

EMERG SAFE ALT 100 NM 11,100

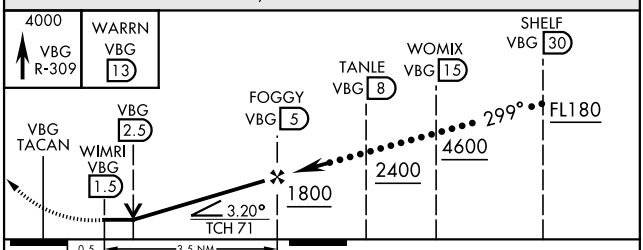

CATEGORY	C	D	E
S-30 *	920/60 552 (600-1⅛)		
CIRCLING	1020-1¾ 652 (700-1¾)	1180-2¾ 812 (900-2¾)	1560-3 1192 (1200-3)

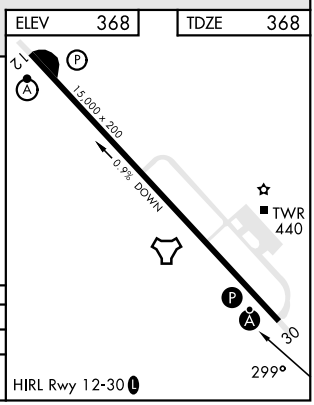

LOMPOC, CALIFORNIA 34°44′N-120°35′W VANDENBERG SFB (KVBG)

Amdt 4 13JUN24

HI-TACAN RWY 30

SW-3, 07 AUG 2025 to 04 SEP 2025