APP CRS	Rwy Ldg	9708
281°	TDZE	1134
	Apt Elev	1203

RNAV (RNP) Z RWY 28C
PITTSBURGH INTL (PIT)

RNP AR APCH - GPS.

NA For uncompensated Baro-VNAV systems, procedure NA below -18°C or above 54°C. Simultaneous approach authorized.

MISSED APPROACH: Climb to 4000 on track 281° to EPONE and on track 251° to JAKNO and on track 210° to HLG VOR/DME and hold.

D-ATIS	PITTSBURGH APP CON	PITTSBURGH TOWER	GND CON	CLNC DEL
ARR 127.25 DEP 135.9	123.95 360.8	128.3 291.7	SOUTH 121.9 348.6 NORTH 127.8 348.6	126.75 353.7

CPDLC

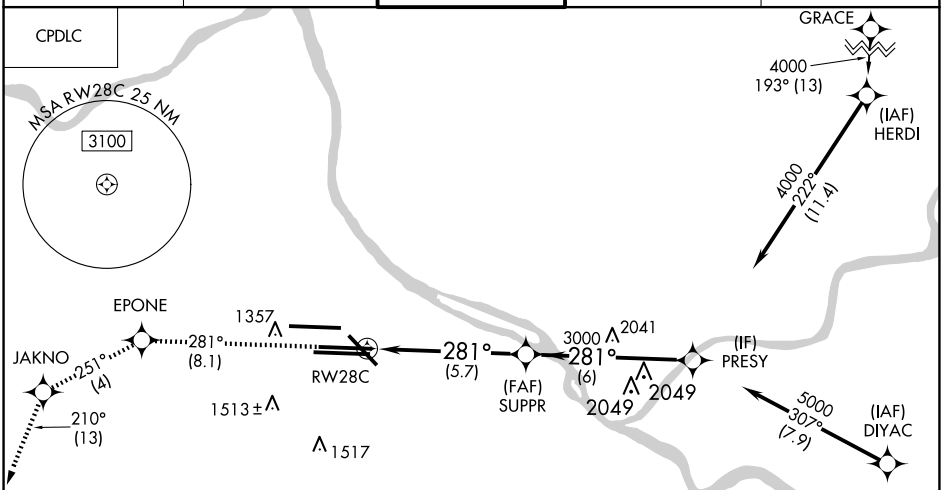

ELEV 1203 D TDZE 1134

MISSED APCH FIX

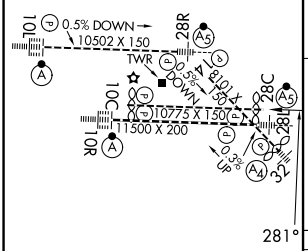

4000	tr 281°	EPONE	tr 251°	JAKNO	tr 210°	HLG

VGSI and RNAV glidepath not coincident (VGSI Angle 3.00/TCH 43).

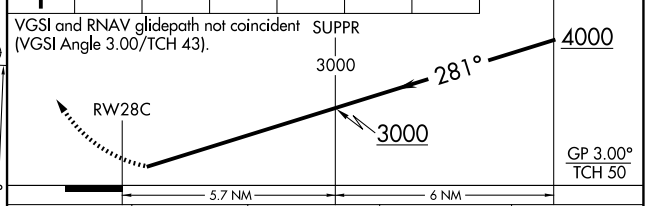

CATEGORY	A	B	C	D
RNP 0.14 DA	1535/60 401 (400-1¼)			
RNP 0.30 DA	1583-1⅜ 449 (400-1⅜)			

REIL Rwy 10C
HIRL all Rwys
TDZ/CL Rwys 10L, 10R, 28L, 28R, 28C, and 32

AUTHORIZATION REQUIRED

NE-4, 07 AUG 2025 to 04 SEP 2025
NE-4, 07 AUG 2025 to 04 SEP 2025