| WAAS CH 69539 W33A | APP CRS 339° | Rwy Ldg 6316 TDZE 6305 Apt Elev 6349 |
|---|---|---|

# RNAV (GPS) RWY 33
## SANTA FE RGNL (SAF)

For uncompensated Baro-VNAV systems, LNAV/VNAV NA below -18°C (0°F) or above 43°C (110°F). DME/DME RNP-0.3 NA.

MISSED APPROACH: Climb to 6800 then climbing right turn to 11000 direct ZEDAN and hold.

| ATIS | ALBUQUERQUE CENTER | SANTA FE TOWER ★ | GND CON | UNICOM |
|---|---|---|---|---|
| 128.55 | 132.8 346.35 | 119.5 (CTAF) L 239.3 | 121.7 | 122.95 |

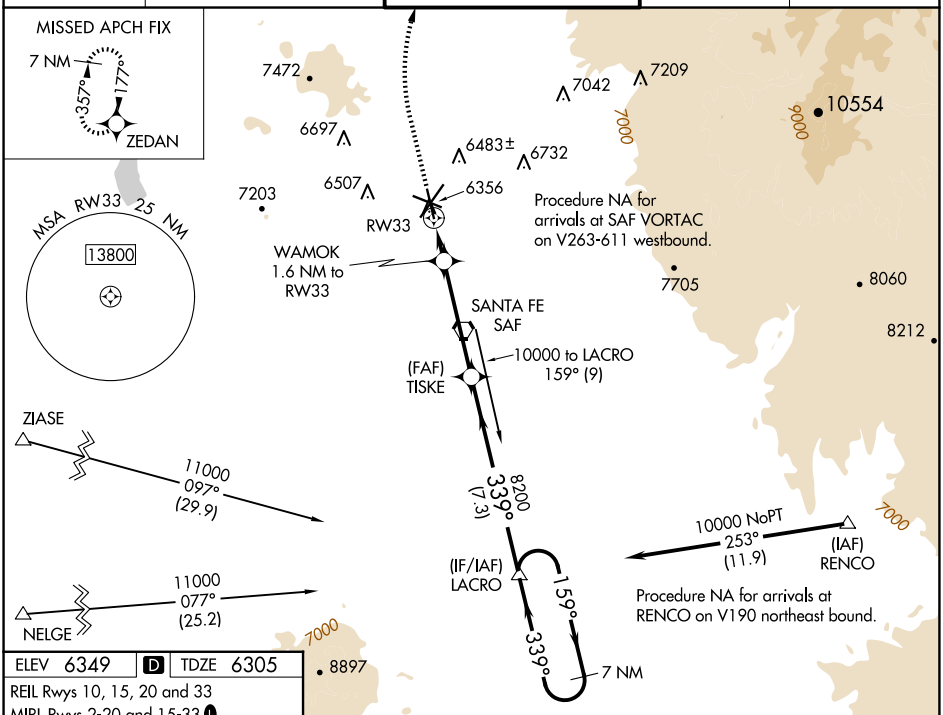


ELEV 6349 | D | TDZE 6305

REIL Rwys 10, 15, 20 and 33
MIRL Rwys 2-20 and 15-33 L

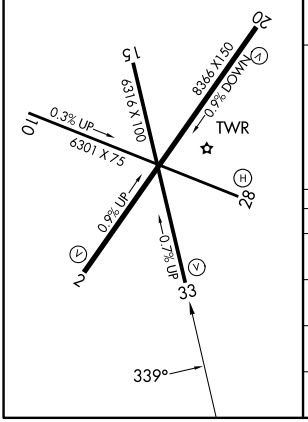


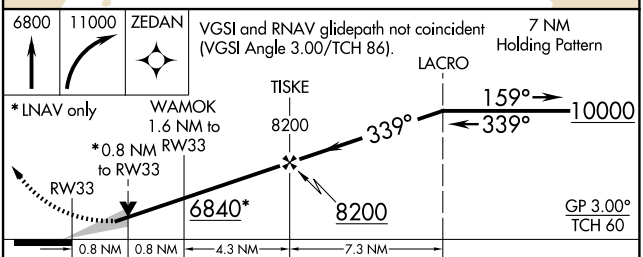


| CATEGORY | A | B | C | D |
|---|---|---|---|---|
| LPV DA | 6555-⅞ 250 (300-⅞) | | | |
| LNAV/VNAV DA | 6555-⅞ 250 (300-⅞) | | | |
| LNAV MDA | 6620-1 315 (300-1) | | 6620-⅞ 315 (300-⅞) | |
| C CIRCLING | 6800-1 451 (500-1) | 6920-1 571 (600-1) | 7340-3 991 (1000-3) | 7660-3 1311 (1400-3) |



SW-1, 07 AUG 2025 to 04 SEP 2025
SW-1, 07 AUG 2025 to 04 SEP 2025