LOC I-SBD	APP CRS	Rwy ldg	10000
109.3	057°	TDZE	1103
		Apt Elev	1159

ILS or LOC Z RWY 6
SAN BERNARDINO INTL (SBD)

Circling NA northwest of Rwy 6-24. When local altimeter setting not received, use Ontario altimeter setting and increase DA to 1426 feet and all visibilities ¼ SM; increase all MDA 80 feet and S-LOC Cats C/D and Circling Cat C visibility ¼ SM.

MISSED APPROACH: Climb to 2000 then climbing right turn to 6000 direct PDZ VORTAC and hold, continue climb-in-hold to 6000.
* Missed approach requires minimum climb of 340 feet per NM to 4000; if unable to meet climb gradient, see LOC Y RWY 6.

D-ATIS	SOCAL APP CON	SAN BERNARDINO TOWER *	GND CON	UNICOM
124.175	127.0 318.2	119.45 (CTAF) L	121.8	122.975

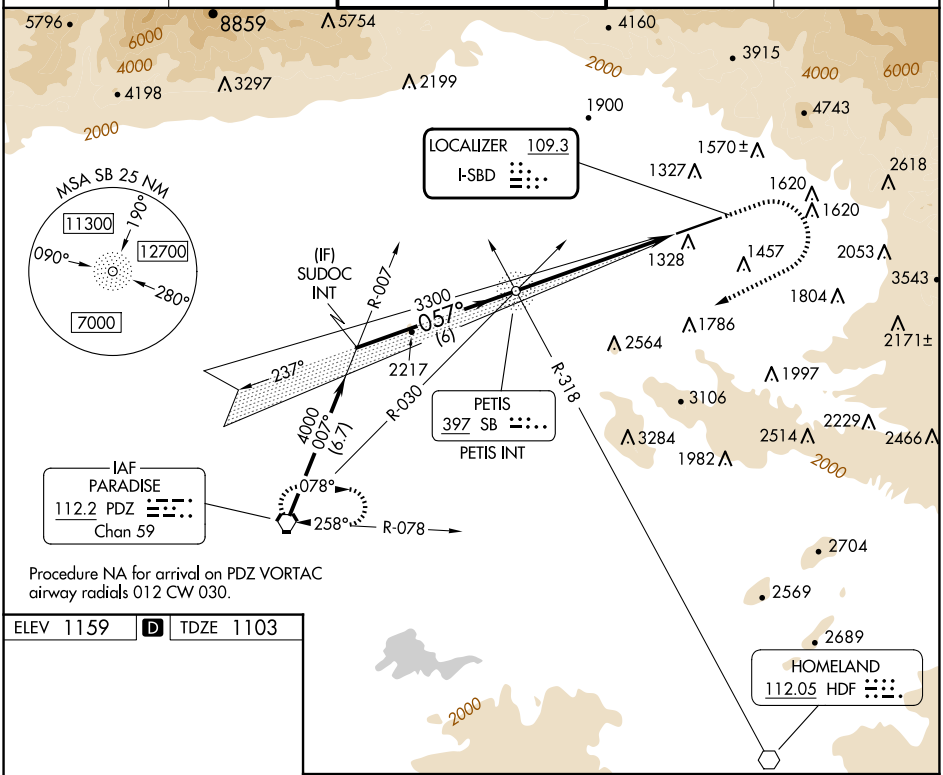

Procedure NA for arrival on PDZ VORTAC airway radials 012 CW 030.

ELEV 1159 | D | TDZE 1103

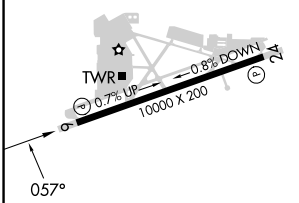

HIRL Rwy 6-24 L
REIL Rwys 6 and 24 L

FAF to MAP 6.1 NM					
Knots	60	90	120	150	180
Min:Sec	6:06	4:04	3:03	2:26	2:02



CATEGORY	A	B	C	D
S-ILS 6*	1353-¾ 250 (200-¾)			
S-LOC 6*	1740-1 637 (600-1)		1740-1¾ 637 (600-1¾)	
C CIRCLING	1740-1 581 (600-1)		1760-1¾ 601 (700-1¾)	2640-3 1481 (1500-3)

SW-3, 07 AUG 2025 to 04 SEP 2025