ALTUS, OKLAHOMA

RNAV (RNP) Y RWY 36R

APCH CRS	Rwy ldg	9001
355°	TDZE	1361
	Arpt Elev	1382

AL-482 [USAF]

ALTUS AFB (KLTS)

RNP AR APCH

* When ALS inop, increase RVR to 40, vis to ¾ mile.
** When ALS inop, increase RVR to 45, vis to ⅞ mile.

ALSF-1 (A1)

MISSED APPROACH: Climb to 4000 direct JEPKI and hold.

ATIS ★	FORT WORTH CENTER	APP CON	TOWER ★	GND CON	CLNC DEL
109.8 273.5	133.5 350.35	125.1 353.7	119.65 254.4	121.85 275.8	120.65 284.7

For uncompensated Baro-VNAV systems, procedure NA below -17° C (2° F) or above 54° C (130° F).

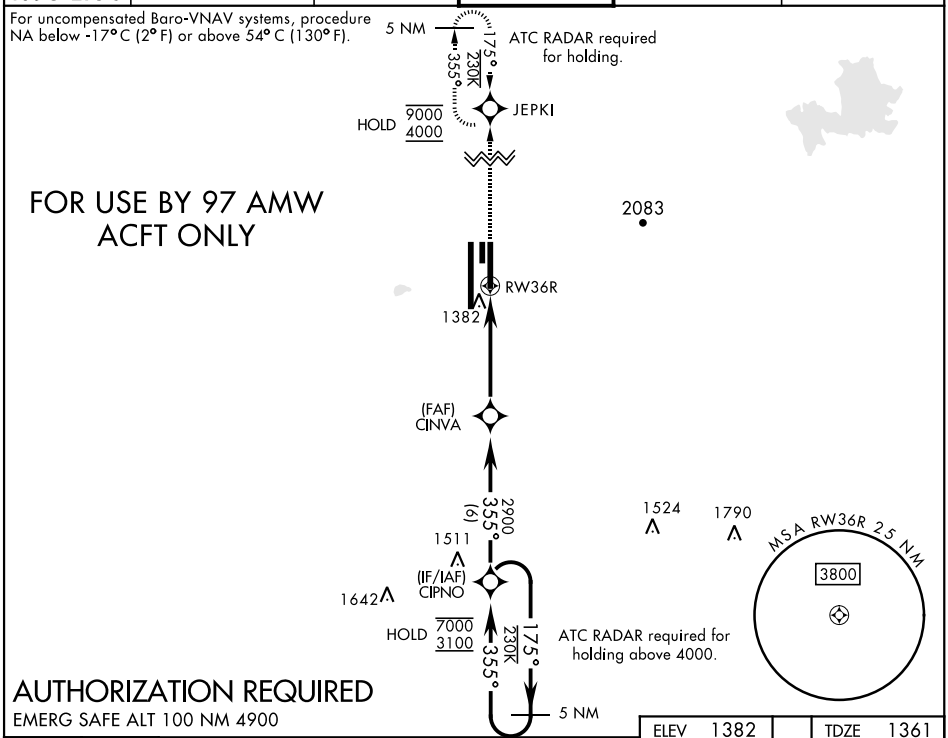

AUTHORIZATION REQUIRED

EMERG SAFE ALT 100 NM 4900

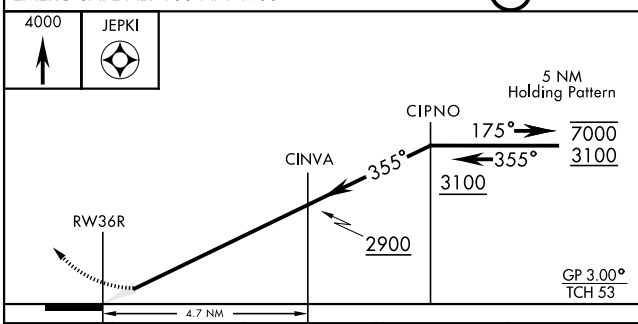

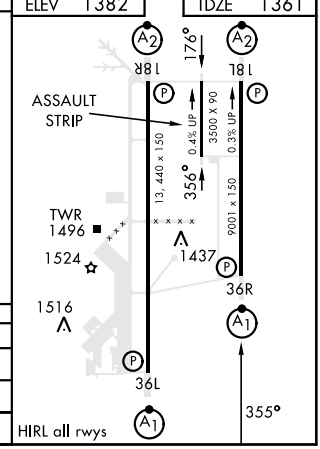

CATEGORY	A	B	C	D
RNP 0.10 DA*	1611/24	250	(300-½)	
RNP 0.30 DA**	1672/24	311	(300-½)	
CIRCLING	NOT AUTHORIZED			

ALTUS, OKLAHOMA 34°40'N-99°16'W ALTUS AFB (KLTS)

Amdt 3 07SEP23

RNAV (RNP) Y RWY 36R

SC-1, 07 AUG 2025 to 04 SEP 2025

SC-1, 07 AUG 2025 to 04 SEP 2025