WAAS CH 58015 W19A	APP CRS 194°	Rwy Ldg 8650 TDZE 11 Apt Elev 13

RNAV (GPS) RWY 19L
SAN FRANCISCO INTL (SFO)

RNP APCH - GPS.

For uncompensated Baro-VNAV systems, LNAV/VNAV NA below 4°C or above 54°C. For inop ALS, increase LPV DA* (CG 357) all Cats visibility to RVR 4500. For inop ALS, increase LNAV/VNAV all Cats visibility to 2½ SM and LNAV Cats C and D visibility to 3 SM.

MALSF

MISSED APPROACH: Climb to 1100 then climbing left turn to 4000 direct PRTLA and hold.
*Missed approach requires minimum climb of 357 feet per NM to 2000.

D-ATIS	NORCAL APP CON	SAN FRANCISCO TOWER	GND CON	CLNC DEL	CPDLC
113.7 115.8 118.85	134.5 338.2	120.5 269.1	121.8	118.2	

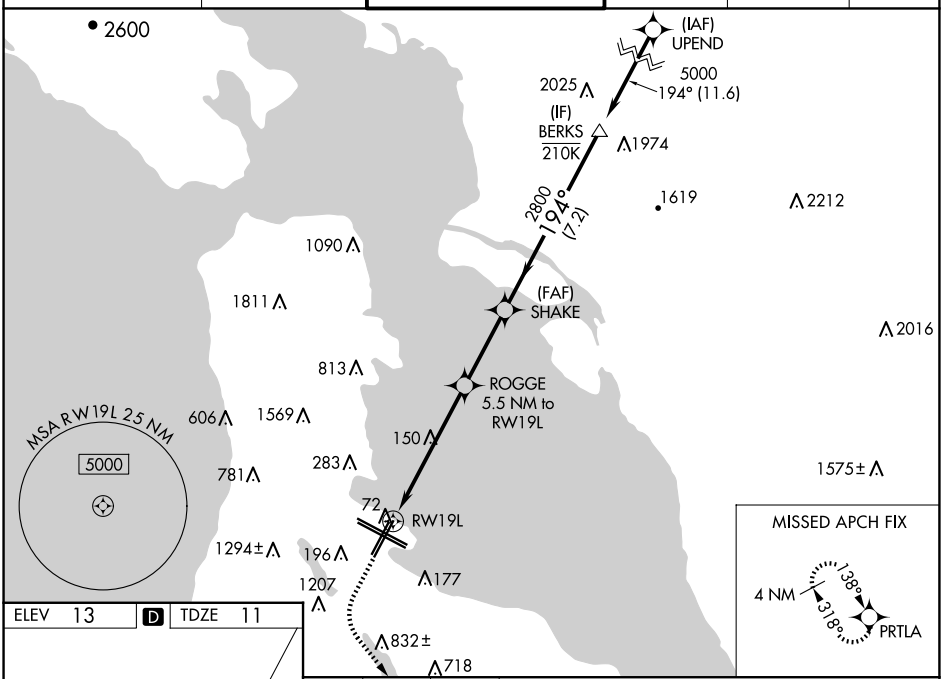

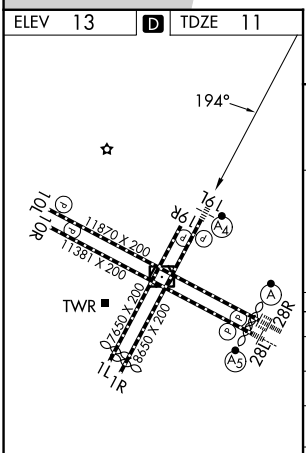

TDZ/CL Rwys 19L and 28R
REIL Rwys 1L, 1R and 10L
HIRL all Rwys

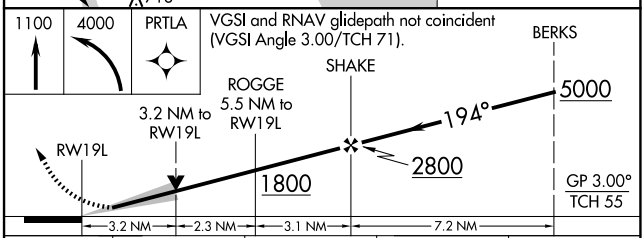

CATEGORY		A	B	C	D
LPV	DA*	293/40 282 (300-¾)			
LPV	DA	656-1⅝ 645 (700-1⅝)			
LNAV/VNAV	DA*	350/40 339 (400-¾)			
LNAV/VNAV	DA	794-2 783 (800-2)			
LNAV	MDA	1100/55 1089 (1100-1)	1100-1¼ 1089 (1100-1¼)	1100-2½ 1089 (1100-2½)	

SW-2, 07 AUG 2025 to 04 SEP 2025