

25219

RNAV (RNP) Z RWY 34R
SALT LAKE CITY INTL (SLC)

MISSED APPROACH: Climb to 9000 direct TCH
VORTAC and on track 336° to OGD VORTAC
and hold

CPDLC

20

9000
344° (3.1)




1000
344° (NDR


 (IAEA)

and RNAV

D TDZE 4225

HIRL all Rwy's
TDZ/CL Rwy's 16L, 16R, 17, 35,
34L, and 34R

9000	TCH	tr 336°	OGD
			

VGSI and RNAV glidepath not coincident (VGSI Angle 3.00/TCH 73).

CATEGORY	A	B	C	D
RNP 0.10 DA		4546/26	321 (400- $\frac{1}{2}$)	
RNP 0.30 DA		4609/35	384 (400- $\frac{5}{6}$)	

AUTHORIZATION REQUIRED

SALT LAKE CITY INTL (SLC)

RNAV (RNP) Z RWY 34R

SW-4, 07 AUG 2025 to 04 SEP 2025