WAAS CH 77522 W35A	APP CRS 353°	Rwy Ldg 12300 TDZE 1271 Apt Elev 1288

RNAV (GPS) RWY 35
SALINA RGNL (SLN)

DME/DME RNP-0.3 NA. Baro-VNAV NA below -17°C (2°F). Circling NA for Cat D southwest of Rwy 12-30. For inoperative MALSRL increase LNAV Cat D visibility to 1¼ and LPV visibility all Cats to ¾.

MALSR

MISSED APPROACH: Climb to 3400 direct KOWDU and hold.

ATIS	KANSAS CITY CENTER	SALINA TOWER*	GND CON	UNICOM
120.15	134.9 363.2	119.3 (CTAF) L 257.7	121.9 360.8	122.95

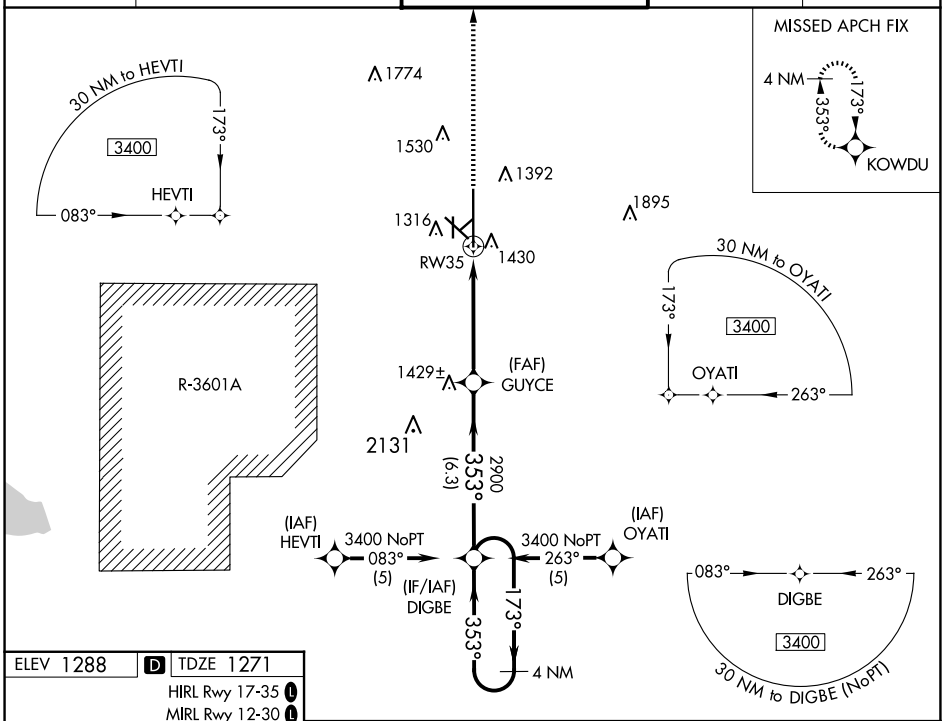

ELEV 1288 D TDZE 1271

HIRL Rwy 17-35 L

MIRL Rwy 12-30 L

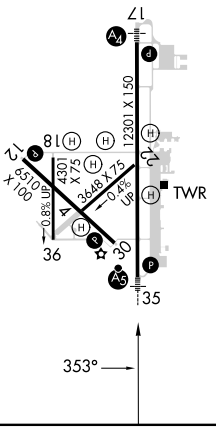

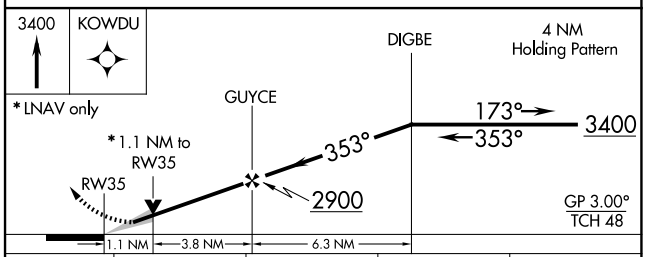

CATEGORY	A	B	C	D
LPV DA	1521-½ 250 (300-½)			
LNAV/VNAV DA	1623-¾ 352 (400-¾)			
LNAV MDA	1680-½ 409 (400-½)		1680-¾ 409 (400-¾)	1680-1 409 (400-1)
CIRCLING	1820-1¼ 532 (600-1¼)	1840-1¼ 552 (600-1¼)	1860-1½ 572 (600-1½)	1860-2 572 (600-2)

NC-2, 07 AUG 2025 to 04 SEP 2025

NC-2, 07 AUG 2025 to 04 SEP 2025