ILS or LOC RWY 35
MANCHESTER BOSTON RGNL (MHT)

LOC/DME I-MHT	APP CRS	Rwy Ldg	7650
109.1	352°	TDZE	265
Chan 28		Apt Elev	266

From SHOWZ: RNAV 1-DME/DME/IRU or GPS required.
DME or RADAR required.

Rwy 35 helicopter visibility reduction below RVR 4000 NA.
For inop ALS, increase S-LOC 35 Cats A/B visibility to RVR 5500.

ALSF-2

MISSED APPROACH: Climb to 4000 direct CON VOR/DME and hold.

ATIS	BOSTON APP CON		MANCHESTER TOWER		GND CON	CLNC DEL
119.55	124.9	269.075	121.3	239.025	121.9	135.9

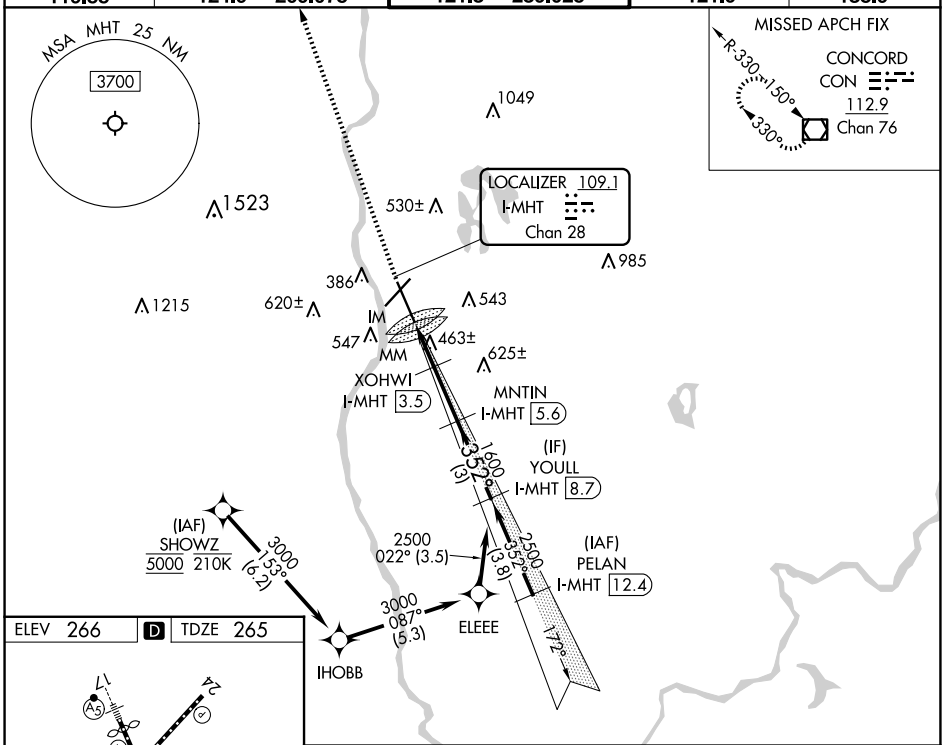

ELEV 266	D	TDZE 265

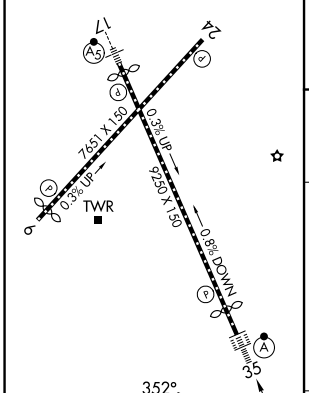

REIL Rwys 6 and 24
TDZ/CL Rwy 17 and 35
HIRL Rwys 6-24 and 17-35

4000	CON

VGSI and ILS glidepath not coincident
(VGSI Angle 3.00/TCH 68).
Use I-MHT DME when on the localizer course.

*LOC only.

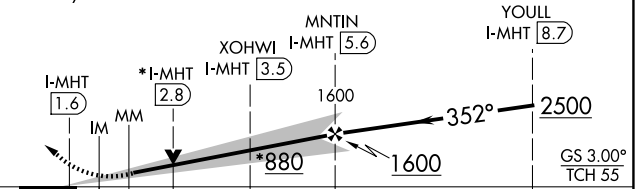

CATEGORY	A	B	C	D
S-ILS 35	465/18 200 (200-½)			
S-LOC 35	720/40 455 (500-¾)		720/45 455 (500-⅞)	

NE-1, 07 AUG 2025 to 04 SEP 2025