WAAS CH 69631 W36A	APP CRS 002°	Rwy ldg 6501 TDZE 142 Apt Elev 162

RNAV (GPS) RWY 36
GREENWOOD-LEFLORE (GWO)

RNP APCH-GPS.

For uncompensated Baro-VNAV systems, LNAV/VNAV NA below -22°C or above 54°C. VDP and Baro-VNAV NA when using Greenville altimeter setting. Circling Rwy 5, 23 NA at night. When local altimeter setting not received, use Greenville altimeter setting: increase LPV DA to 501 feet and visibility ½ SM, LNAV/VNAV DA to 667 feet and visibility ⅜ SM; increase all MDAs 120 feet and visibility LNAV Cat C/D ¼ SM and Circling Cat C ½ SM.

MISSED APPROACH: Climb to 2100 direct ZUBUK and hold.

ASOS	MEMPHIS CENTER	GREENWOOD TOWER ★	GND CON	CLNC DEL	UNICOM
119.975	132.5 259.1	118.35 (CTAF) L 367.6	125.55 373.4	125.55	122.95

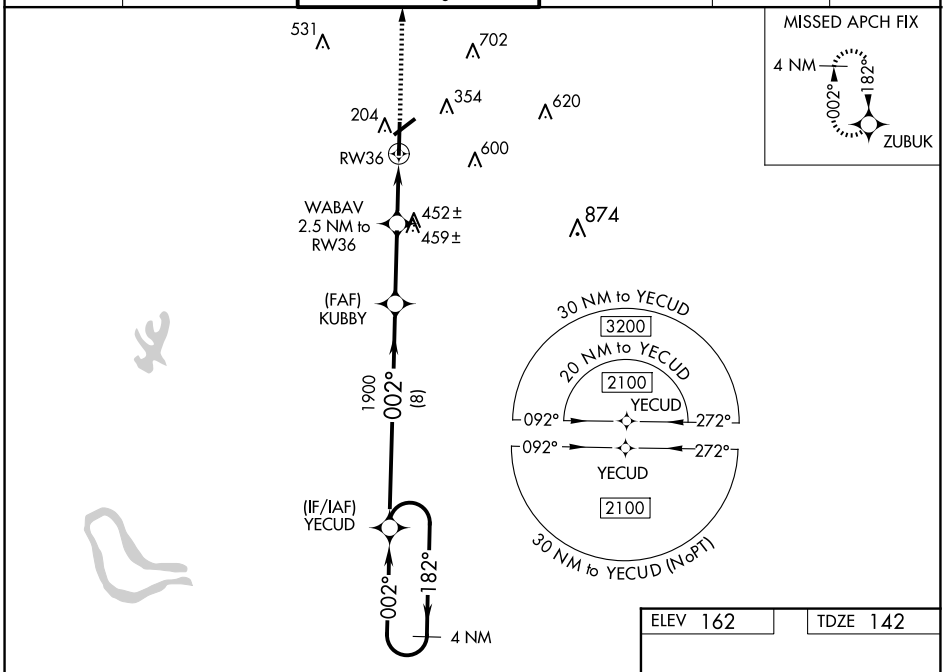

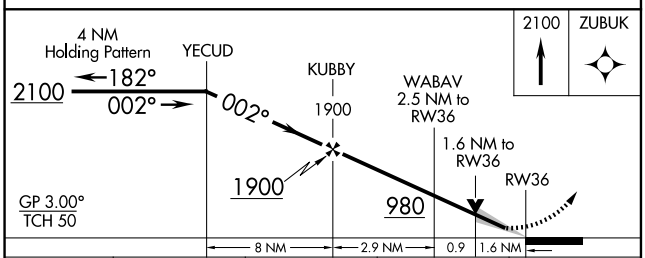

CATEGORY	A	B	C	D
LPV DA	392-¾ 250 (300-¾)			
LNAV/VNAV DA	558-1⅜ 416 (400-1⅜)			
LNAV MDA	700-1 558 (600-1)		700-1⅝ 558 (600-1⅝)	
C CIRCLING	760-1 598 (600-1)		1000-2½ 838 (900-2½)	1120-3 958 (1000-3)

ELEV 162 TDZE 142

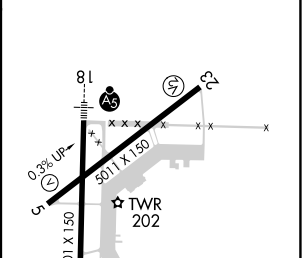

REIL Rwys 23 and 36
MIRL Rwy 5-23 L
HIRL Rwy 18-36 L

SC-4, 07 AUG 2025 to 04 SEP 2025

SC-4, 07 AUG 2025 to 04 SEP 2025