




FORT WAYNE, INDIANA

AL-157 (FAA)

25219

WAAS CH 77638 W31A	APP CRS 313°	Rwy Ldg 2821 TDZE 836 Apt Elev 836
--	------------------------	---

RNAV (GPS) RWY 31
SMITH FLD (SMD)

	Rwy 31 helicopter visibility reduction below 1 SM NA. DME/DME RNP-0.3 NA.
 NA	Procedure NA at night. When local altimeter setting not received, use
 -22°C	Fort Wayne Intl altimeter setting and increase all MDA 40 feet, LP Cat C visibility $\frac{1}{4}$ SM and LNAV Cat C visibility $\frac{1}{8}$ SM.

MISSED APPROACH: Climb to 2700 direct GRUSS and on track 273° to WERBU and hold.

AWQS-3

FORT WAYNE APP CON

UN|COM

124.55

127.2 284.6

122.8 (CTAF)


MISSED APCH FIX

WERBU

154°

334°

4 NM



Procedure NA for arrivals at TWERP on
V8 eastbound and V422 eastbound.



GRUSS

FORT WAYNE
FWA

Procedure NA for arrival on FWA VORTAC
airway radials 022 CW 174.

ELEV	836		TDZE	836
------	-----	--	------	-----

TDZE 836

MIRL Rwyys 5-23 and 13-31 **L**

Amdt 1A 25MAY17

41°09'N-85°09'W

SMITH FLD (SMD)

RNAV (GPS) RWY 31

EC-2, 07 AUG 2025 to 04 SEP 2025

EC-2, 07 AUG 2025 to 04 SEP 2025