FORT BRAGG, NORTH CAROLINA

TACAN RWY 23

POPE AAF (KPOB)

[USAF]

TACAN POB Chan 85	APCH CRS 232°	Rwy ldg 7501 TDZE 200 Arpt Elev 225

RADAR required

* When ALS inop, increase CAT AB RVR to 55 and vis to 1 mile; CAT CD vis to 1⅜ miles.

** Circling not authorized SE of Rwy 5-23.

ALSF-1

MISSED APPROACH: Climbing right turn to 2000 direct AWGUS and hold.

ATIS	FAYETTEVILLE APP CON	TOWER	GND CON	CLNC DEL
132.3 353.725	125.175 285.575 (271°- 090°) 133.0 290.25 (091°- 270°)	135.025 291.1	124.55 275.8	124.55 275.8

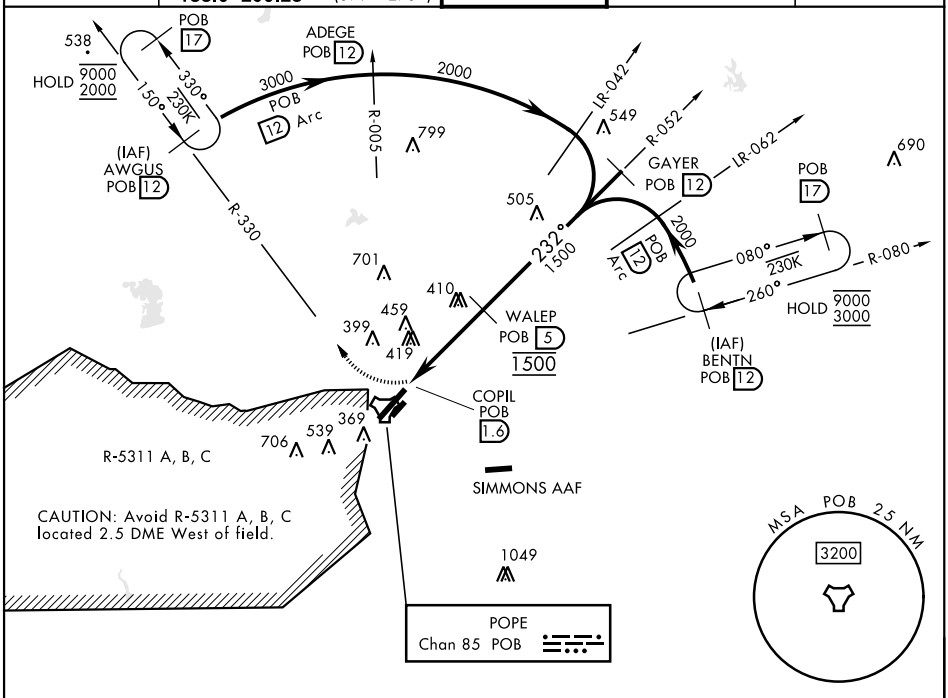

EMERG SAFE ALT 100 NM 5300

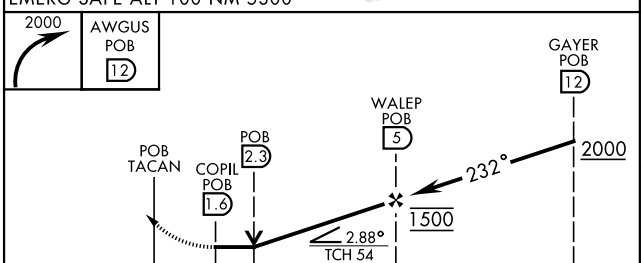

ELEV 225	TDZE 200

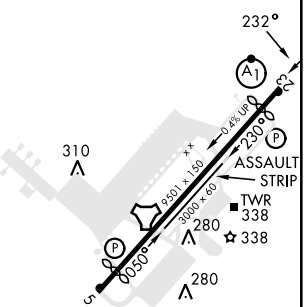

CATEGORY	A		B	C		D
S-23*	760/24	560	(600-½)	760/60	560	(600-1⅛)
CIRCLING**	760-1	542	(600-1)	920-2 702 (800-2)		1060-2¾ 842 (900-2¾)

HIRL Rwy 5-23
LIRL Rwy 050°-230°
REIL Rwy 5

SE-2, 07 AUG 2025 to 04 SEP 2025
SE-2, 07 AUG 2025 to 04 SEP 2025