ENID, OKLAHOMA

RNAV (GPS) RWY 35R

APCH CRS 342°	Rwy ldg 5024 TDZE 1284 Arpt Elev 1307

AL-135 (USAF)

VANCE AFB (KEND)

RNP APCH

LNAV Visibility Reduction by Helicopters NA.

MISSED APPROACH: Climb to 1900 then climbing right turn to 4000 direct KRMLN and hold.

ATIS★	APP CON	TOWER★	GND CON	CLNC DEL
115.4 263.15	125.45 388.2 (E) 126.75 346.325 (W)	124.05 259.1	121.675 289.4	225.4

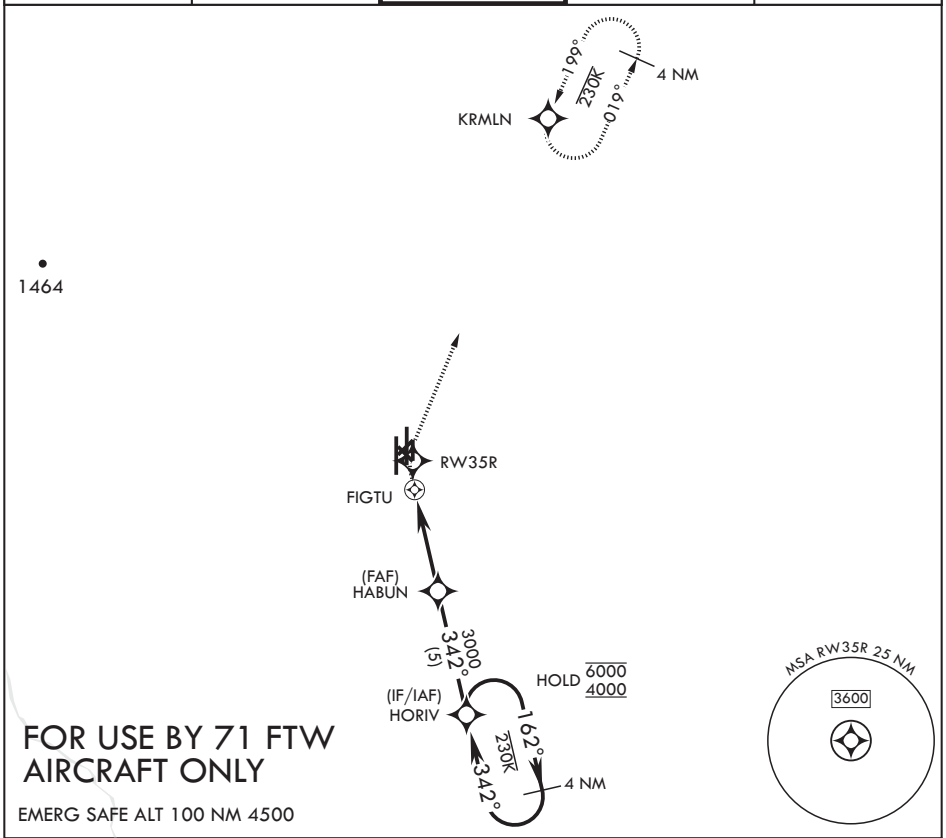

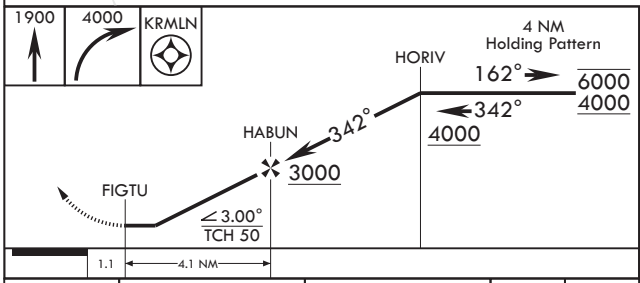

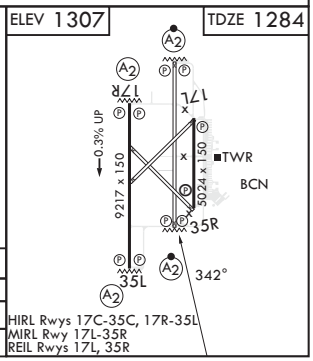

CATEGORY	A		B	C	D
LNAV MDA	1720-1⅜	436	(500-1⅜)	NA	
C CIRCLING	1760-1⅜	453	(500-1⅜)	NA	