WAAS CH 50544 W32A	APP CRS 320°	Rwy ldg 7301 TDZE 2587 Apt Elev 2592

RNAV (GPS) RWY 32

DICKINSON/THEODORE ROOSEVELT RGNL (DIK)

RNP APCH - GPS.

For uncompensated Baro-VNAV systems, LNAV/VNAV NA below -24°C or above 54°C. For inop ALS, increase LNAV/VNAV all Cats visibility to ¾ SM and LNAV Cat C/D visibility to ⅞ SM.

MALSR

MISSED APPROACH: Climb to 4400 direct LEGRY and hold.

ASOS	MINNEAPOLIS CENTER	UNICOM
118.375	124.25 236.825	123.0 (CTAF) L

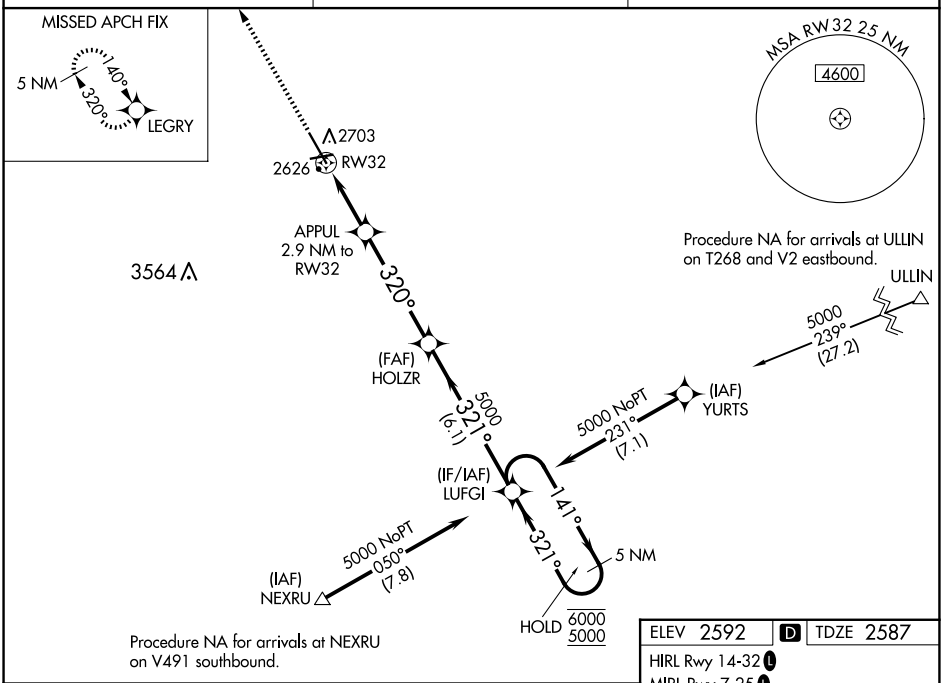

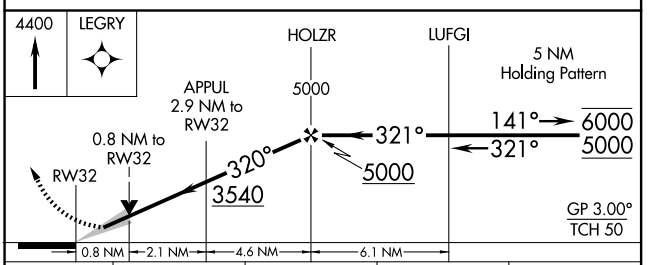

ELEV 2592 D TDZE 2587

HIRL Rwy 14-32 L

MIRL Rwy 7-25 L

REIL Rwys 7, 14 and 25 L

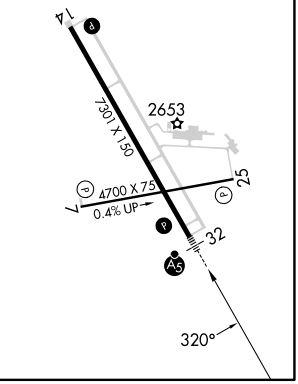

CATEGORY	A	B	C	D
LPV DA	2787-½ 200 (200-½)			
LNAV/VNAV DA	2837-½ 250 (300-½)			
LNAV MDA	2880-½ 293 (300-½)			
CIRCLING	3060-1 468 (500-1)		3120-1½ 528 (600-1½)	3200-2 608 (700-2)

NC-1, 07 AUG 2025 to 04 SEP 2025