


RADAR INSTRUMENT APPROACH MINIMUMS

ALBEMARLE, NC
STANLY COUNTY (VUJ)
RADAR-1 128.325 307.8 

Orig-A, 02NOV23 (23306) (FAA)

ELEV 609

	<u>RWY</u>	<u>GS/TCH/RPI</u>	<u>CAT</u>	<u>DH/</u> <u>MDA-VIS</u>	<u>HAT/</u> <u>HAA</u>	<u>CEIL-VIS</u>
PAR	22L	3.0°/40/887	ABCD	916-1	332	(400-1)

Rwy 22L helicopter visibility reduction below ¾ SM not authorized.
Procedure NA when control tower closed.

BEAUFORT, SC
BEAUFORT EXEC (ARW)
RADAR-1 125.125 292.125 

Amdt 4, 17APR25 (25107) (FAA)

ELEV 9

	<u>RWY</u>	<u>GP/TCH/RPI</u>	<u>CAT</u>	<u>DA/</u> <u>MDA-VIS</u>	<u>HAT/</u> <u>HAA</u>	<u>CEIL-VIS</u>	<u>CAT</u>	<u>DA/</u> <u>MDA-VIS</u>	<u>HAT/</u> <u>HAA</u>	<u>CEIL-VIS</u>
ASR	25		ABC	380-1	372	(400-1)	D	NA		
CIRCLING	ALL RWY		AB D	480-1 NA	471	(500-1)	C	640-1¾	631	(700-1¾)

When Beaufort Class D not in effect procedure NA.
VGSI and descent angles not coincident.

10 JUL 2025 to 07 AUG 2025

10 JUL 2025 to 07 AUG 2025

RADAR INSTRUMENT APPROACH MINIMUMS

RADAR INSTRUMENT APPROACH MINIMUMS

BEAUFORT MCAS (MERRITT FLD) (KNBC), Beaufort, SC

Amdt 7 11JUL24 (24193) (USN)

ELEV 37

RADAR - (E) 123.7x 298.875x 317.775x 323.275x 338.35x 372.0x 379.275x



	<u>RWY</u>	<u>GS/TCH/RPI</u>	<u>CAT</u>	<u>DH/ MDA-VIS</u>	<u>HAT/ HAA/ HATh</u>	<u>CEIL-VIS</u>
PAR ¹	5 ²³	3.0°/38/778	ABCDE	137-¼	100	(100-¼)
	23 ²⁴	3.0°/43/818	ABCDE	116-¼	100	(100-¼)
	14 ⁵	3.0°/40/766	ABCDE	232-¾	200	(200-¾)
	32 ⁶	3.0°/41/785	ABCDE	225-¾	200	(200-¾)
PAR W/O GS ¹	23 ⁷		ABCDE	360-¾	344	(400-¾)
	14		ABCDE	400-1½	368	(400-1½)
	5 ⁸		ABCDE	440-¾	363	(400-¾)
	32		ABCDE	440-1½	415	(500-1½)
ASR ¹	23 ⁷		AB	360-½	344	(400-½)
			CDE	360-¾	344	(400-¾)
	14		AB	420-1	388	(400-1)
			CDE	420-1½	388	(400-1½)
	5 ⁹		AB	480-¾	443	(500-¾)
			CDE	480-1	443	(500-1)
	32		AB	480-1	455	(500-1)
			CDE	480-1¾	455	(500-1¾)
CIR	5, 14, 23, 32	AB	560-1	523	(600-1)	
		C	580-1½	543	(600-1½)	
		D	600-2	563	(600-2)	
		E	740-2½	703	(800-2½)	

¹No-NOTAM MP 1200-2000Z++ Sat.
²When ALS inop, increase vis to ½ mile.
³WCH for Group 3 is 18ft, Group 4 is 13ft.
⁴WCH for Group 4 is 18'.
⁵WCH for Group 4 is 15'.
⁶WCH for Group 4 is 16'.
⁷When ALS inop, increase vis to 1 mile.
⁸When ALS inop, increase vis to 1½ miles.
⁹When ALS inop, increase vis CAT AB to 1 mile, CAT CDE to 1¾ miles.

CODED LOST COMMUNICATIONS
SCARLET

TACAN equipped aircraft: If no transmissions are received for one minute in the pattern or 5/15 seconds on final approach, attempt contact with Beaufort Tower on 342.875/119.05 and proceed VFR. If unable, climb and maintain two thousand six hundred, proceed direct COSAW, execute TACAN Rwy 23 approach.

GOLD

RNAV/GPS equipped aircraft: If no transmissions are received for one minute in the pattern or 5/15 seconds on final approach, attempt contact with Beaufort Tower on 342.875/119.05 and proceed VFR. If unable, climb and maintain two thousand eight hundred, proceed direct HOWEL and execute RNAV/GPS Rwy 23 approach.

10 JUL 2025 to 07 AUG 2025


10 JUL 2025 to 07 AUG 2025

RADAR INSTRUMENT APPROACH MINIMUMS


RADAR INSTRUMENT APPROACH MINIMUMS

CHERRY POINT MCAS (CUNNINGHAM FLD) (KNKT), Cherry Point, NC

Amdt 5 02NOV23 (23306) (USN)

RADAR - (E) 118.35x 120.15x 275.6x 299.6x 305.2x 314.8x 320.4x 337.2x 348.0x 

ELEV 29

	<u>RWY</u>	<u>GS/TCH/RPI</u>	<u>CAT</u>	<u>DH/</u> <u>MDA-VIS</u>	<u>HAT/</u> <u>HATH/</u> <u>HAA</u>	<u>CEIL-VIS</u>
PAR	32L ^{1 2}	3.0°/50/926	ABCDE	125-¼	100	(100-¼)
	5R ³	3.0°/55/1022	ABCDE	126-½	100	(100-½)
	14L ⁴	3.0°/55/1050	ABCDE	126-½	100	(100-½)
	23R ⁵	3.0°/56/1066	ABCDE	123-½	100	(100-½)
ASR	23R ⁶		AB	400-½	377	(400-½)
			CDE	400-¾	377	(400-¾)
	32L ^{2 6}		AB	400-½	375	(400-½)
			CDE	400-¾	375	(400-¾)
	5R ³		AB	500-1	474	(500-1)
			CDE	500-1¾	474	(500-1¾)
	14L ⁴		AB	500-1	474	(500-1)
			CDE	500-1¾	474	(500-1¾)
 CIR	All Rwys		AB	580-1	551	(600-1)
			C	580-1½	551	(600-1½)
			D	580-2	551	(600-2)
			E	700-2½	671	(700-2½)

¹When ALS inop, increase vis to ½ mile.
²VGSI and descent angle/PAR glidepath not coincident (VGSI Angle 3.00/TCH 78).
³VGSI and descent angle/PAR glidepath not coincident (VGSI Angle 3.00/TCH 73).
⁴VGSI and descent angle/PAR glidepath not coincident (VGSI Angle 3.00/TCH 71).
⁵CAUTION: PAR RPI and PAPI RRP not coincident.
⁶When ALS inop, increase vis to 1 mile.

10 JUL 2025 to 07 AUG 2025

10 JUL 2025 to 07 AUG 2025

RADAR INSTRUMENT APPROACH MINIMUMS

RADAR INSTRUMENT APPROACH MINIMUMS

NEW RIVER MCAS (MCCUTCHEON FLD) (KNCA), Jacksonville, NC
Amdt 4 23JAN25 (25023) (USN)
RADAR - (U) 118.575 124.85 279.575 317.75 338.25 350.225 353.875 377.125

ELEV 26

	<u>RWY</u>	<u>GS/TCH/RPI</u>	<u>CAT</u>	<u>DH/</u> <u>MDA-VIS</u>	<u>HAT/</u> <u>HAA</u>	<u>CEIL-VIS</u>
PAR	1 ^{1 2}	3.0°/50/962	ABCD	133-¾	109	(200-¾)
	5 ³	3.0°/50/921	ABCD	126-½	100	(100-½)
	19 ⁴	3.0°/50/929	ABCD	123-½	100	(100-½)
	23 ³	3.0°/50/913	ABCD	124-½	100	(100-½)
PAR W/O GS	1 ^{5 6}		AB	420-¾	396	(400-¾)
			CD	420-⅞	396	(400-⅞)
	5 ⁶		ABCD	400-1	374	(400-1)
	19 ⁶		AB	420-1	397	(400-1)
			CD	420-1⅙	397	(400-1⅙)
	23 ⁶		AB	440-1	416	(500-1)
ASR			CD	440-1⅙	416	(500-1⅙)
			ABCD	400-1	374	(400-1)
			ABCD	360-1	336	(400-1)
			AB	480-1	457	(500-1)
			CD	480-1⅜	457	(500-1⅜)
CIR	ALL RWY		A	500-1	474	(500-1)
			B	540-1	514	(600-1)
			C	700-2	674	(700-2)
			D	700-2¼	674	(700-2¼)

¹When ALS inop, increase vis to ½ mile.
²VGSI TCH (46) not coincident.
³VGSI TCH (37) not coincident.
⁴VGSI TCH (41) not coincident.
⁵When ALS inop, increase CAT AB vis to 1 mile, CAT CD vis to 1⅙ miles.
⁶Step Down Fix 3 NM from RPI, 1000 min.
⁷Step Down Fix 2 NM from thld, 700 min.
⁸Step Down Fix 2 NM from thld, 680 min.
⁹CAUTION: 2 NM SDF altitude 680 is less than CAT CD Circling MDA.

10 JUL 2025 to 07 AUG 2025

10 JUL 2025 to 07 AUG 2025

RADAR INSTRUMENT APPROACH MINIMUMS