MOKAPU POINT, OAHU I, HAWAII

COPTER TACAN RWY 22

TACAN NGF Chan 93	APCH CRS 192°	Rwy ldg 7771 TDZE 23 Arpt Elev 23	[USN]	KANEOHE BAY MCAS (PHNG)

RADAR required

* Circling not authorized SE of Rwy 04-22.

Visibility reduction not authorized.

MISSED APPROACH: Climbing right turn to 2000, intercept NGF TACAN R-010 and proceed direct WEGDO and hold.

ATIS	APP/DEP CON	TOWER	GND CON	CLNC DEL	ASR/PAR
284.5	125.0 263.5	120.7(CTAF) 360.2	338.35	294.7	

CAUTION: Mountainous terrain E, S, and W of airfield.

Max procedure airspeed 90 KIAS.

Expect RADAR Vectors to Final.

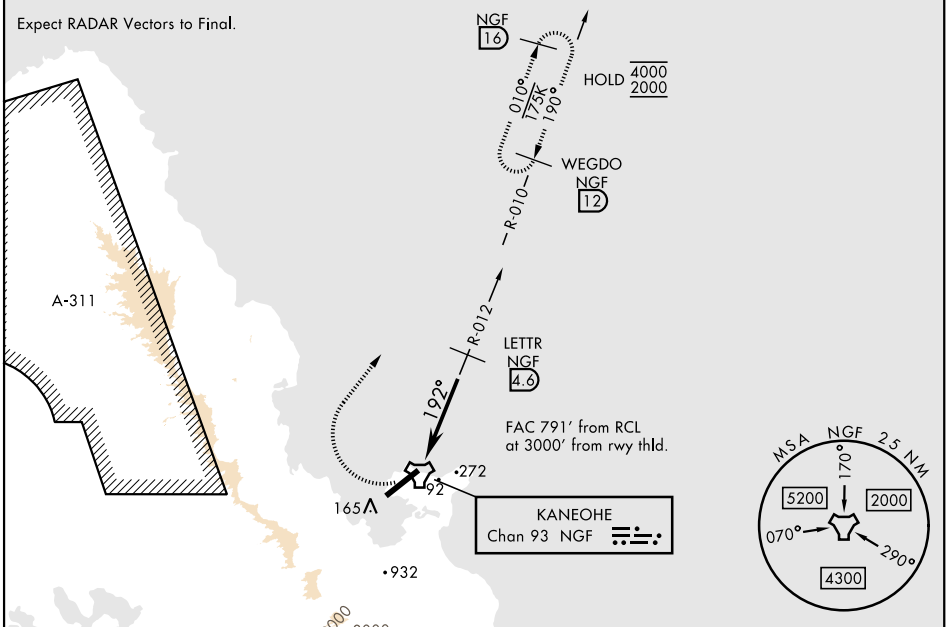

EMERG SAFE ALT 100 NM 12,200

2000 NGF R-010 | WEGDO NGF 12 | TA 18,000

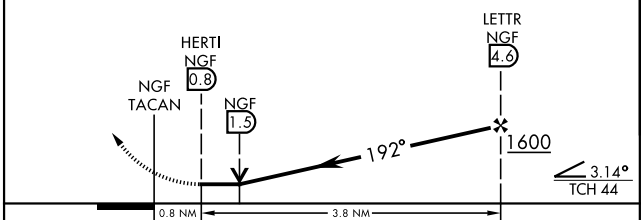

CATEGORY	COPTER		
H-22	540-1	517	(600-1)
C CIRCLING*	540-1	517	(600-1)

ELEV 23 | TDZE 23

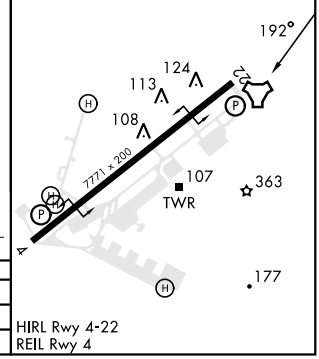

HIRL Rwy 4-22
REIL Rwy 4

PAC, 12 JUN 2025 to 07 AUG 2025
PAC, 12 JUN 2025 to 07 AUG 2025