KEKAHA, KAUAI I, HAWAII

TACAN Y RWY 34

TACAN NBS Chan 73	APCH CRS 345°	Rwy ldg 6002 TDZE 21 Arpt Elev 23

[USN]

BARKING SANDS PMRF (PHBK)

*Circling not authorized E of Rwy 16-34.

MISSED APPROACH: Climbing left turn to 3000 on heading 177° and NBS TACAN R-222 to DIKNY and hold.

ATIS ★	HCF APP	TOWER ★	GND CON ★	UNICOM
128.0	126.5 269.4	126.2 360.2	124.2 340.2	122.8

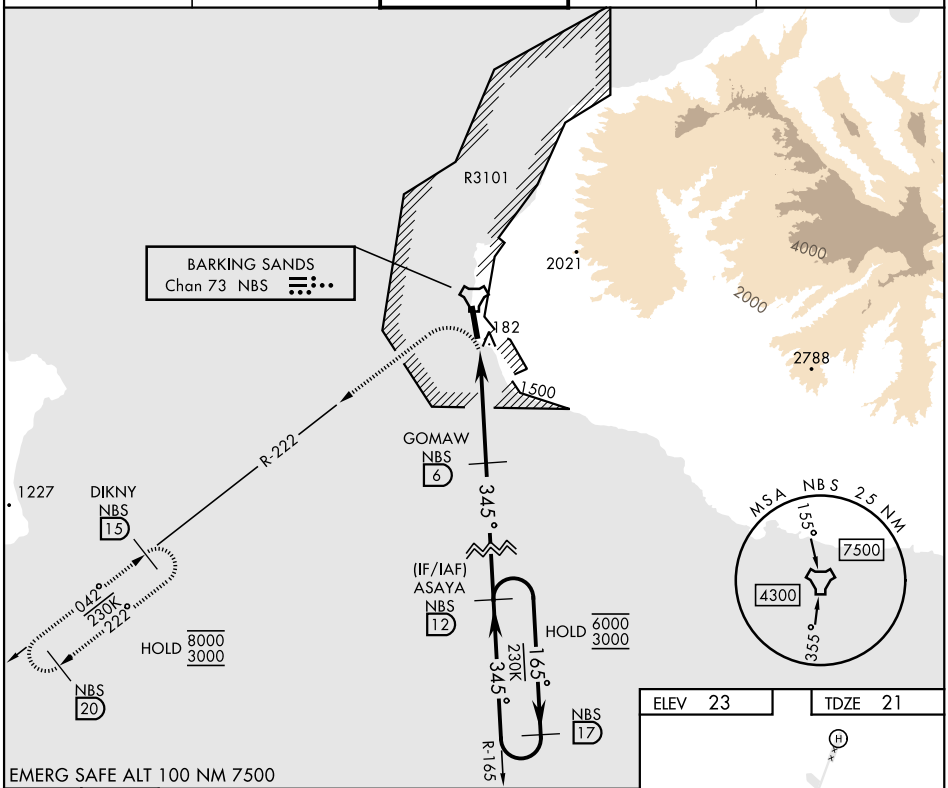

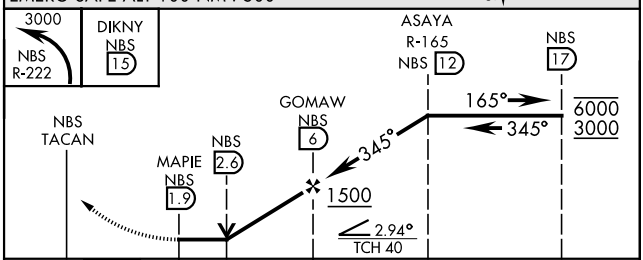

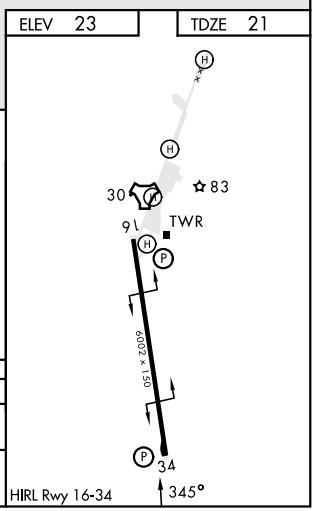

CATEGORY	A	B	C	D	E
S-34	460-1 439 (500-1)		460-1¼ 439 (500-1¼)		
C CIRCLING *	460-1 437 (500-1)	480-1 457 (500-1)	480-1½ 457 (500-1½)	580-2 557 (600-2)	

PAC, 12 JUN 2025 to 07 AUG 2025
PAC, 12 JUN 2025 to 07 AUG 2025