WAAS CH 45936 W32A	APP CRS 324°	Rwy ldg 3600 TDZE 1600 Apt Elev 1604

RNAV (GPS) RWY 32
EDGELEY MUNI (51D)

T
A NA

Baro-VNAV NA. Use Jamestown altimeter setting; when not received, use Oakes altimeter setting and increase all DA 10 feet and all MDA 20 feet; increase LNAV/VNAV all Cats visibility ⅛ mile. DME/DME RNP-0.3 NA. Procedure NA at night. Circling NA to Rwys 9 and 27.

MISSED APPROACH: Climb to 3600 direct ONACI and hold.

JMS ASOS	MINNEAPOLIS CENTER	UNICOM
118.425	124.2 270.3	122.8 (CTAF) L

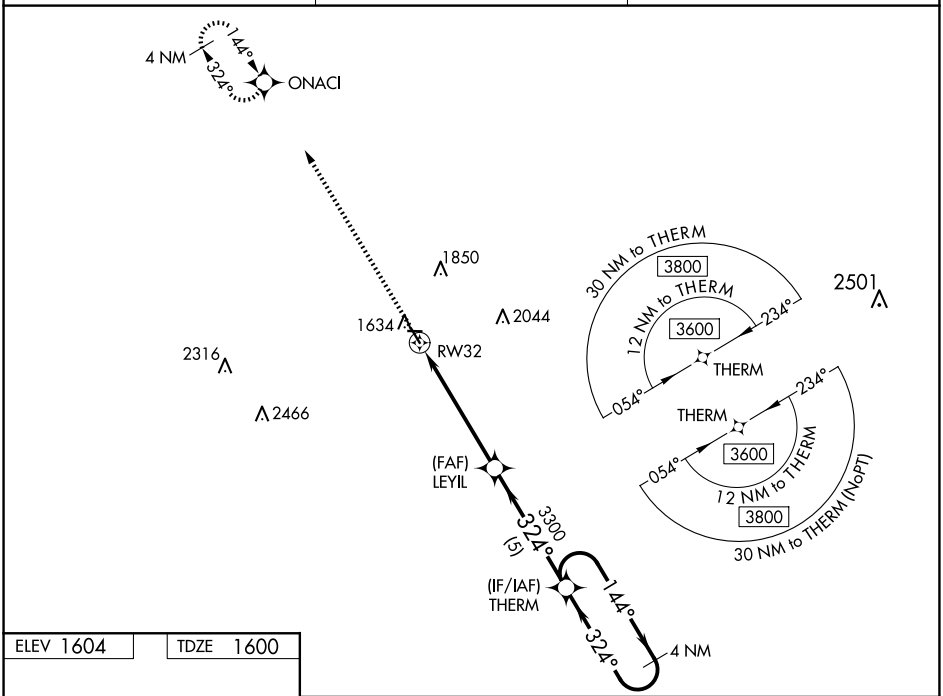

ELEV 1604 TDZE 1600

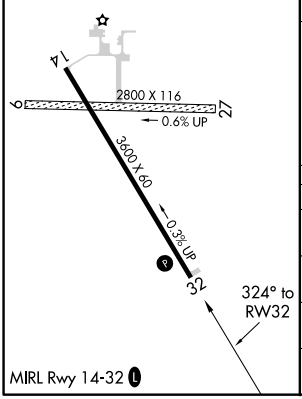

MIRL Rwy 14-32 L

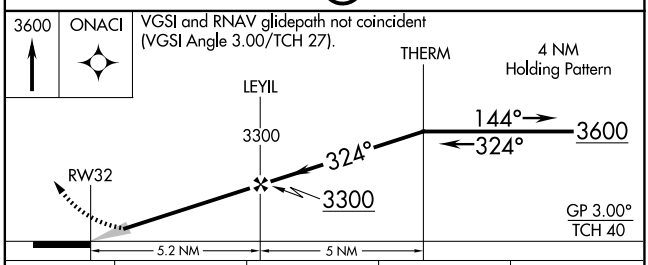

CATEGORY	A	B	C	D
LPV DA	1895-1 295 (300-1)		NA	
LNAV/VNAV DA	1945-1⅛ 345 (400-1⅛)		NA	
LNAV MDA	2140-1 540 (600-1)		NA	
C CIRCLING	2140-1 536 (600-1)	2160-1 556 (600-1)	NA	

NC-1, 10 JUL 2025 to 07 AUG 2025
NC-1, 10 JUL 2025 to 07 AUG 2025