WAAS CH 50145 W14A	APP CRS 144°	Rwy ldg 3300 TDZE 177 Apt Elev 177

RNAV (GPS) RWY 14
CROOKED CREEK (CJX)(PACJ)

RNP APCH-GPS.

NA Procedure NA at night. Rwy 14 helicopter visibility reduction below ¾ SM NA. Use Sleetmute altimeter setting.

MISSED APPROACH: Climbing right turn to 4000 direct AJOFY and hold.

AWOS-3PT	SLQ/PASL AWOS-3P	ANCHORAGE CENTER	CTAF
118.4	134.85	128.5 379.9	122.8

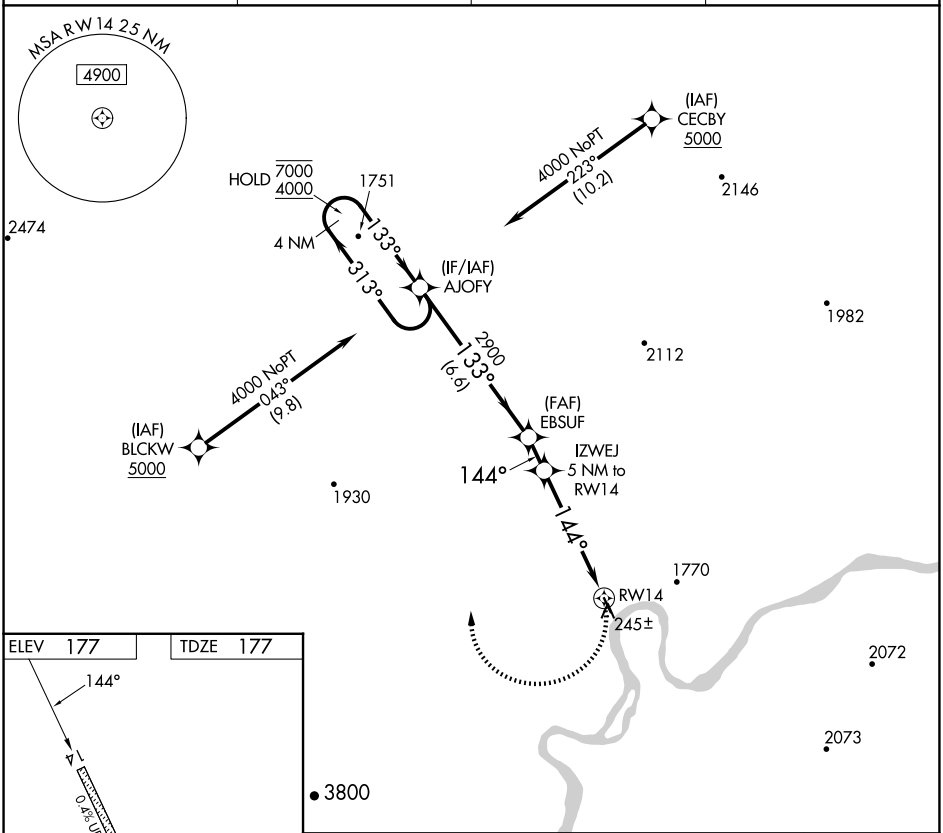

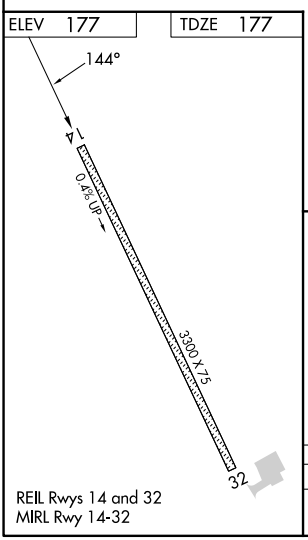

REIL Rwys 14 and 32
MIRL Rwy 14-32

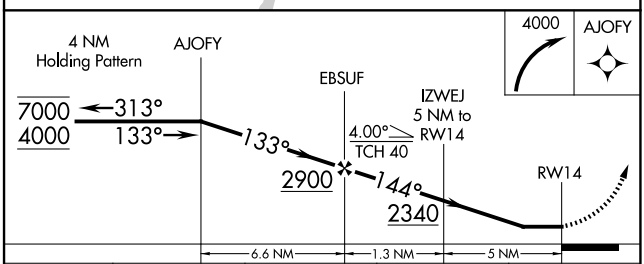

CATEGORY	A	B	C	D
LP MDA	1800-1¼ 1623 (1700-1¼)	NA		

AK, 12 JUN 2025 to 07 AUG 2025
AK, 12 JUN 2025 to 07 AUG 2025