WAAS CH 45821 W31A	APP CRS 305°	Rwy ldg 3700 TDZE 1647 Apt Elev 1653

RNAV (GPS) RWY 31
CREIGHTON MUNI (6K3)

RNP APCH.

T A NA Circling NA to Rwys 18 and 36. Baro-VNAV NA. Use Yankton altimeter setting; when not received, use O'Neill altimeter setting: increase DA to 2033 feet and all visibilities ⅛ SM; increase all MDA 20 feet.

MISSED APPROACH: Climb to 4000 direct WABEX and hold.

YKN AWOS-3	MINNEAPOLIS CENTER	CTAF
119.05	128.0 257.95	122.9 L

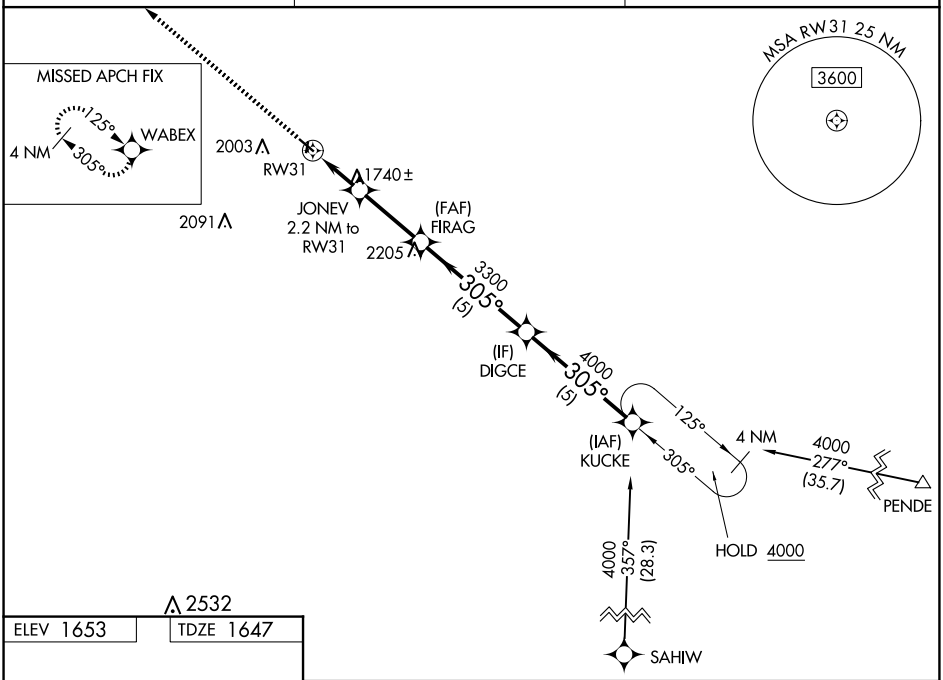

2532

ELEV 1653	TDZE 1647

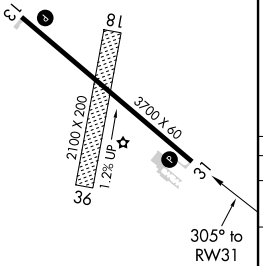

MIRL Rwy 13-31 L

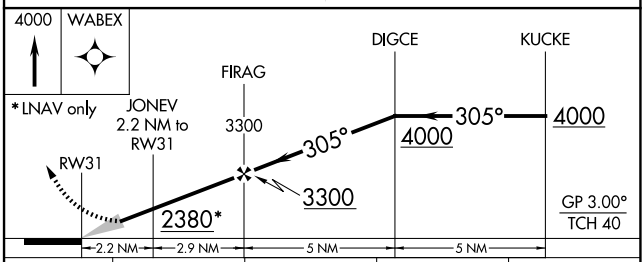

CATEGORY		A	B	C	D
LPV	DA	2026-1¼	379 (400-1¼)	NA	
LNAV/ VNAV	DA	2026-1¼	379 (400-1¼)	NA	
LNAV	MDA	2120-1	473 (500-1)	NA	
CIRCLING		2160-1 507 (600-1)	2500-1¼ 847 (900-1¼)	NA	

NC-2, 10 JUL 2025 to 07 AUG 2025
NC-2, 10 JUL 2025 to 07 AUG 2025