WAAS CH 56642 W24A	APP CRS 236°	Rwy ldg 4494 TDZE 45 Apt Elev 45

RNAV (GPS) RWY 24
WAINWRIGHT (AWI) (PAWI)

RNP APCH - GPS.

For uncompensated Baro-VNAV systems, LNAV/VNAV NA below -20°C or above 54°C.

MISSED APPROACH: Climb to 4000 direct OZYIB and hold, continue climb-in-hold to 4000

ASOS-3	ANCHORAGE CENTER	BARROW RADIO	CTAF
132.25	135.3 239.25	122.5	122.8 L

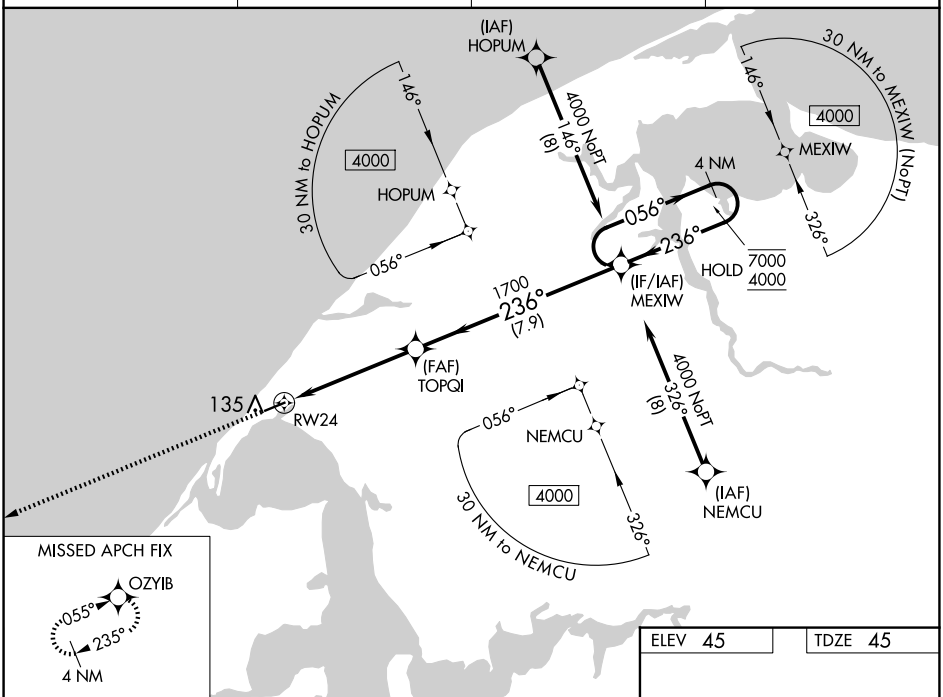

4000	OZYIB

VGSI and RNAV glidepath not coincident (VGSI Angle 3.00/TCH 30).

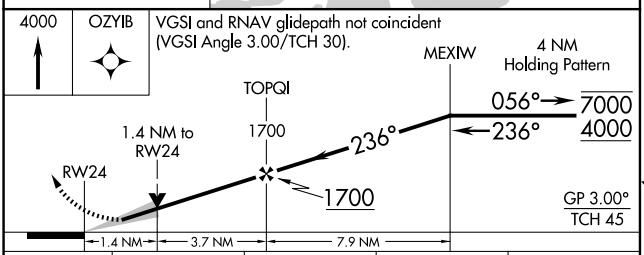

ELEV 45 TDZE 45

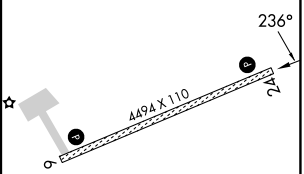

CATEGORY	A	B	C	D
LPV DA	295-1 250 (300-1)			
LNAV/VNAV DA	295-1 250 (300-1)			
LNAV MDA	520-1 475 (500-1)		520-1⅜ 475 (500-1⅜)	
C CIRCLING	520-1 475 (500-1)		520-1½ 475 (500-1½)	600-2 555 (600-2)

MIRL Rwy 6-24 L
REIL Rwys 6 and 24 L

AK, 12 JUN 2025 to 07 AUG 2025
AK, 12 JUN 2025 to 07 AUG 2025