RNAV (GPS) RWY 35
CROSBYTON MUNI (8F3)

WAAS CH 53423 W35A	APP CRS 352°	Rwy ldg 3600 TDZE 3017 Apt Elev 3018

RNP APCH.

Use Lubbock altimeter setting. Procedure NA at night.
Rwy 35 helicopter visibility reduction below 1 SM NA.

MISSED APPROACH: Climb to 5000 direct YUDUV and hold.

LBB ASOS	LUBBOCK APP CON	UNICOM
125.3	119.2 351.8	122.8 (CTAF) L

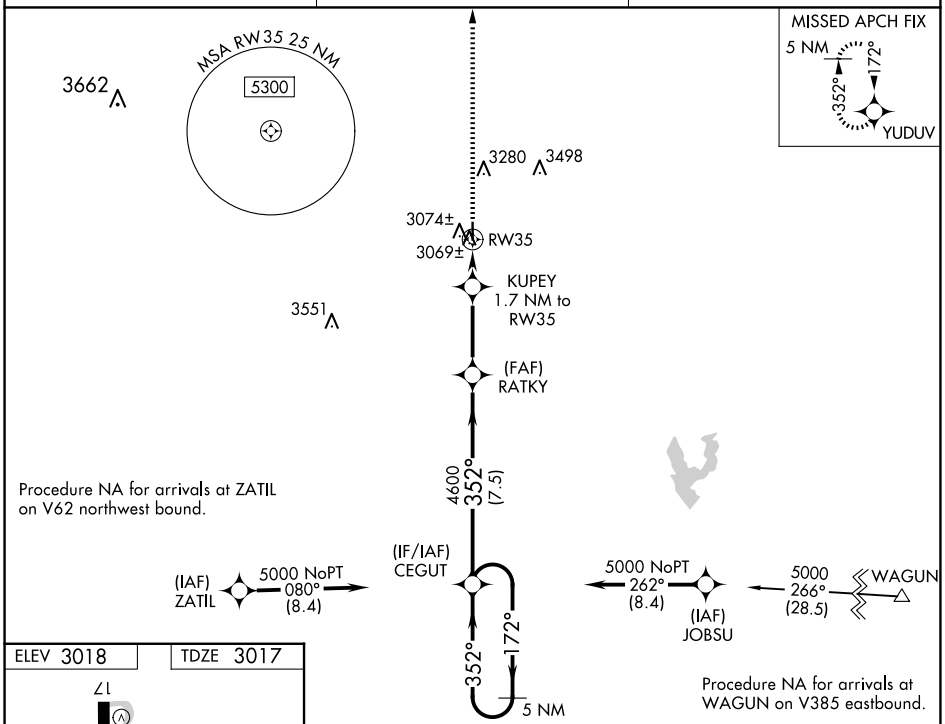

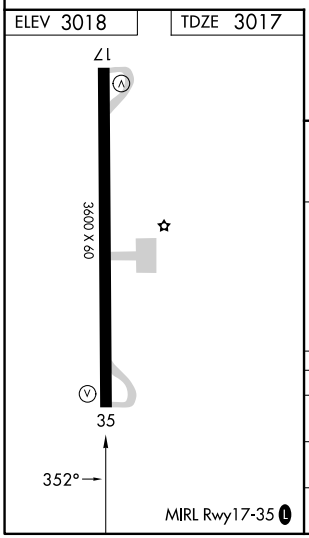

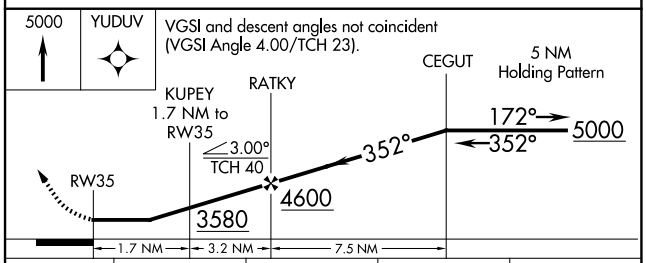

CATEGORY	A	B	C	D
LP MDA	3440-1 423 (500-1)		3440-1¼ 423 (500-1¼)	NA
LNAV MDA	3440-1 423 (500-1)		3440-1¼ 423 (500-1¼)	NA
CIRCLING	3500-1 482 (500-1)	3740-1 722 (800-1)	3920-2¾ 902 (1000-2¾)	NA

SC-2, 10 JUL 2025 to 07 AUG 2025
SC-2, 10 JUL 2025 to 07 AUG 2025