WAAS CH 53726 W24A	APP CRS 239°	Rwy ldg 3951 TDZE 1472 Apt Elev 1497

RNAV (GPS) RWY 24
PRICE COUNTY (PBH)

RNP APCH - GPS.

Rwy 24 helicopter visibility reduction below 1 SM NA. When local altimeter setting not received, use Minocqua-Woodruff altimeter setting and increase all MDAs 100 feet and visibility Cats C and D ¼ SM. Straight-in Rwy 24 NA at night, Circling Rwy 6, 24 NA at night.

MISSED APPROACH: Climb to 4200 direct OVEGY and hold.

AWOS-3	MINNEAPOLIS CENTER	UNICOM
125.875	133.65 281.5	122.8 (CTAF) L

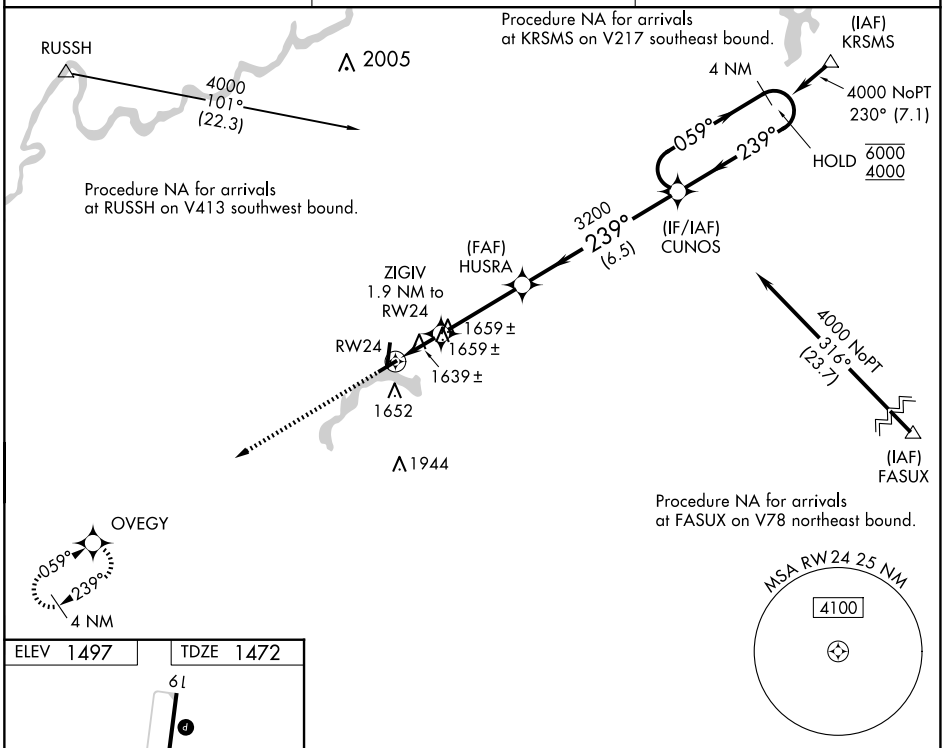

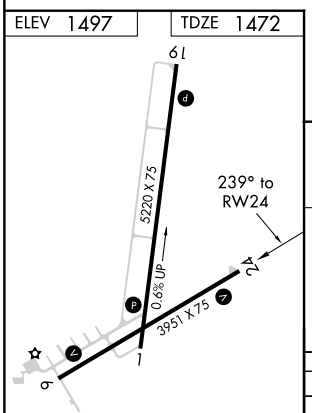

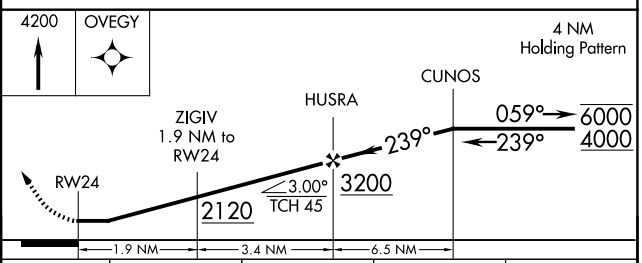

CATEGORY	A	B	C	D
LP MDA	1900-1	428 (500-1)	1900-1¼	428 (500-1¼)
LNAV MDA	1920-1	448 (500-1)	1920-1⅜	448 (500-1⅜)
CIRCLING	2100-1	603 (700-1)	2100-1¾ 603 (700-1¾)	2260-2½ 763 (800-2½)

REIL Rwys 1, 19 and 24 L
MIRL Rwys 1-19 and 6-24 L

EC-3, 10 JUL 2025 to 07 AUG 2025
EC-3, 10 JUL 2025 to 07 AUG 2025