WAAS CH 57920 W12A	APP CRS 114°	Rwy ldg 4099 TDZE 961 Apt Elev 961

RNAV (GPS) RWY 12
AIRLAKE (LVN)

RNP APCH.

For uncompensated Baro-VNAV systems, LNAV/VNAV NA below -16°C (4°F) or above 54°C (130°F). Rwy 12 helicopter visibility reduction below 1 SM NA. Straight-in Rwy 12, Circling Rwy 12 at night, operational VGSI required, remain on or above VGSI glidepath until threshold.

MISSED APPROACH: Climb to 3600 direct ZARPI and hold.

AWOS-3	MINNEAPOLIS APP CON	CLNC DEL	UNICOM
118.0	134.7 284.7	118.95	123.0 (CTAF) L

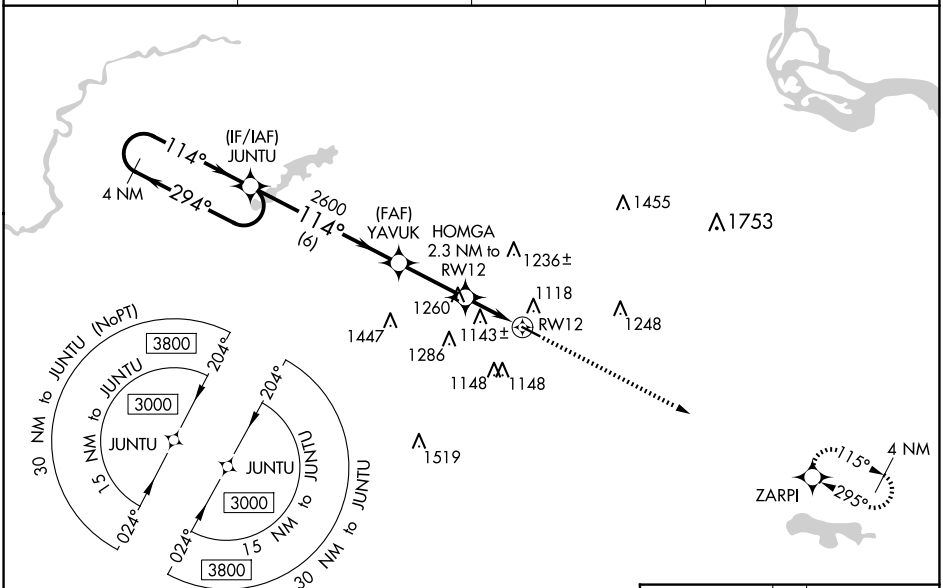

ELEV 961 D TDZE 961

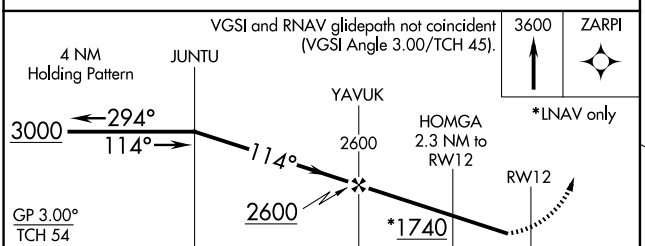

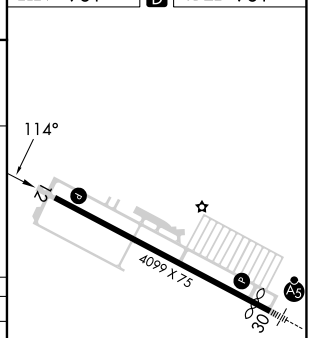

CATEGORY	A	B	C	D
LPV DA	1211-1 250 (300-1)			
LNAV/VNAV DA	1270-1 309 (400-1)			
LNAV MDA	1400-1 439 (500-1)		1400-1¼ 439 (500-1¼)	
C CIRCLING	1460-1 499 (500-1)		1660-2 699 (700-2)	1700-2¼ 739 (800-2¼)

REIL Rwy 12 L
HIRL Rwy 12-30 L

NC-1, 10 JUL 2025 to 07 AUG 2025
NC-1, 10 JUL 2025 to 07 AUG 2025