APP CRS	Rwy ldg	3716
356°	TDZE	1498
	Apt Elev	1514

RNAV (GPS) RWY 36
MASON COUNTY (T92)

RNP APCH - GPS.

T NA Rwy 36 helicopter visibility reduction below 1 SM NA. Procedure NA at night. Use Brady altimeter setting; when not received, use Llano altimeter setting and increase all MDAs 20 feet.

MISSED APPROACH: Climb to 3800 direct WODIR and hold.

BBD AWOS-3	HOUSTON CENTER	CTAF
118.375	132.35 317.5	122.9

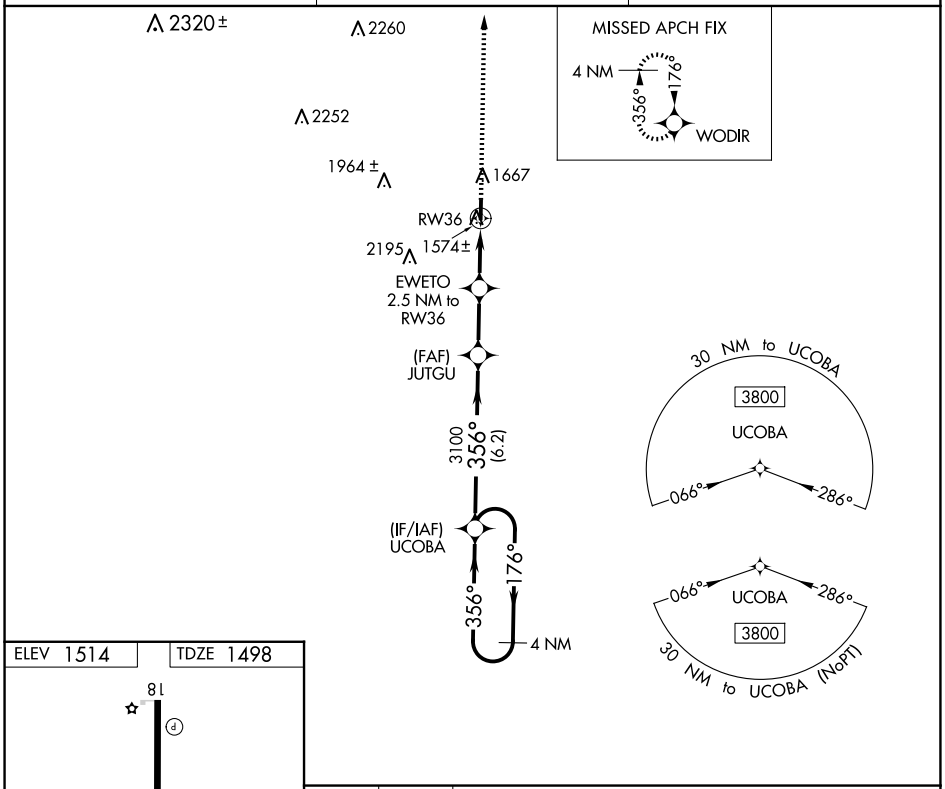

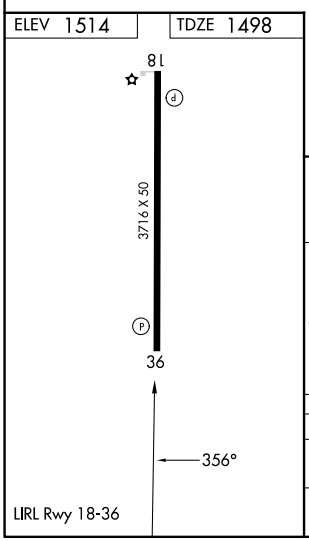

LIRL Rwy 18-36

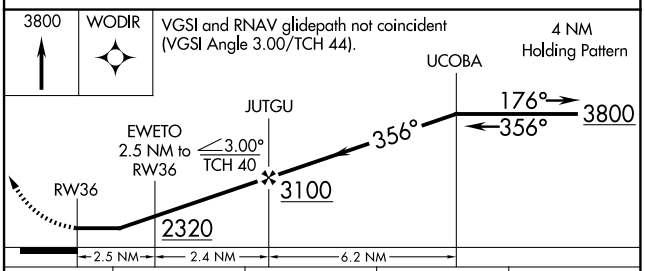

CATEGORY	A	B	C	D
LNAV MDA	1940-1 442 (500-1)		NA	
C CIRCLING	2140-1 626 (700-1)		NA	

SC-3, 10 JUL 2025 to 07 AUG 2025