WAAS CH 45629 W27A	APP CRS 265°	Rwy ldg 3400 TDZE 1523 Apt Elev 1523

RNAV (GPS) RWY 27
LANGLADE COUNTY (AIG)

RNP APCH.

Rwy 27 helicopter visibility reduction below ¾ SM NA.
For uncompensated Baro-VNAV systems, LNAV/VNAV NA below -18°C or above 54°C.

MISSED APPROACH: Climb to 3500 direct COGIV and hold.

AWOS-3	MINNEAPOLIS CENTER	UNICOM
119.075	124.4 317.7	122.8 (CTAF) L

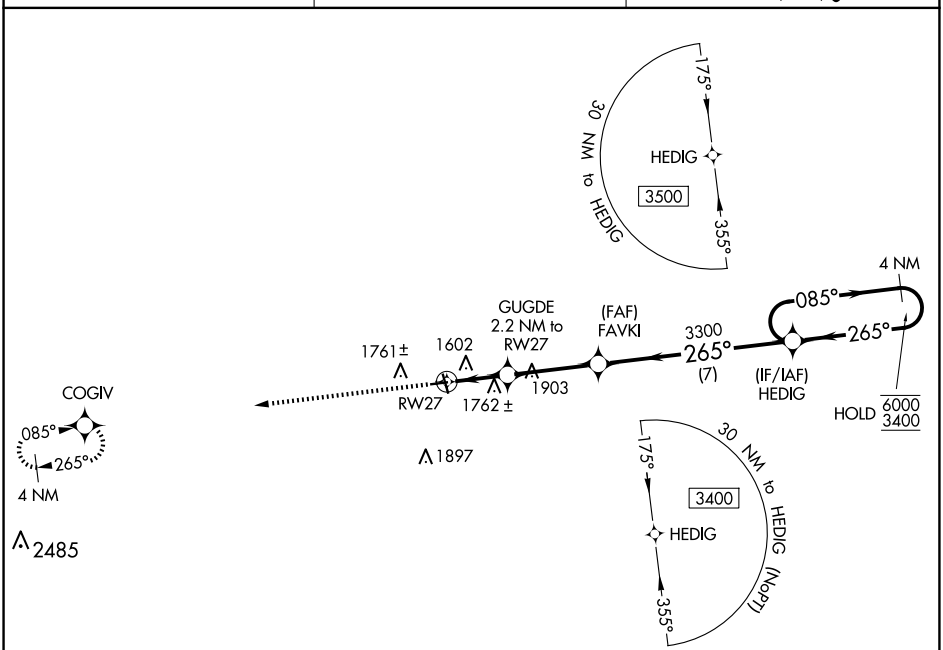

ELEV 1523 TDZE 1523

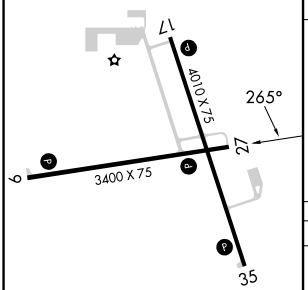

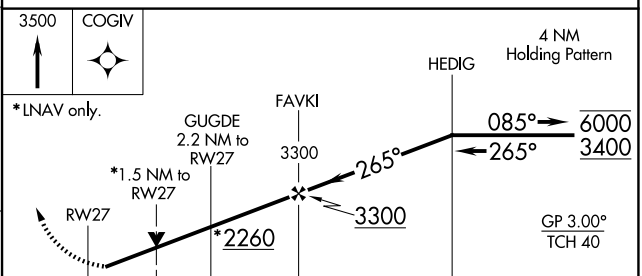

CATEGORY	A	B	C	D
LPV DA	1773-1 250 (300-1)			
LNAV/VNAV DA	1792-1 269 (300-1)			
LNAV MDA	2020-1 497 (500-1)		2020-1⅜ 497 (500-1⅜)	
C CIRCLING	2120-1 597 (600-1)		2260-2 737 (800-2)	2260-2¼ 737 (800-2¼)

REIL Rwys 17 and 35 L
MIRL Rwys 17-35 and 9-27 L

EC-3, 10 JUL 2025 to 07 AUG 2025
EC-3, 10 JUL 2025 to 07 AUG 2025