WAAS CH 61332 W36A	APP CRS 004°	Rwy ldg 4450 TDZE 614 Apt Elev 614

RNAV (GPS) RWY 36
MURFREESBORO MUNI (MBT)

RNP APCH - GPS.

Rwy 36 helicopter visibility reduction below ¾ SM NA.
For uncompensated Baro-VNAV systems, procedure NA below -16°C or above 49°C.

MISSED APPROACH: Climb to 3000 direct UZFUR and hold.

AWOS-3	NASHVILLE APP CON	GCO	UNICOM
133.975	118.4 360.7	135.075	123.075 (CTAF)

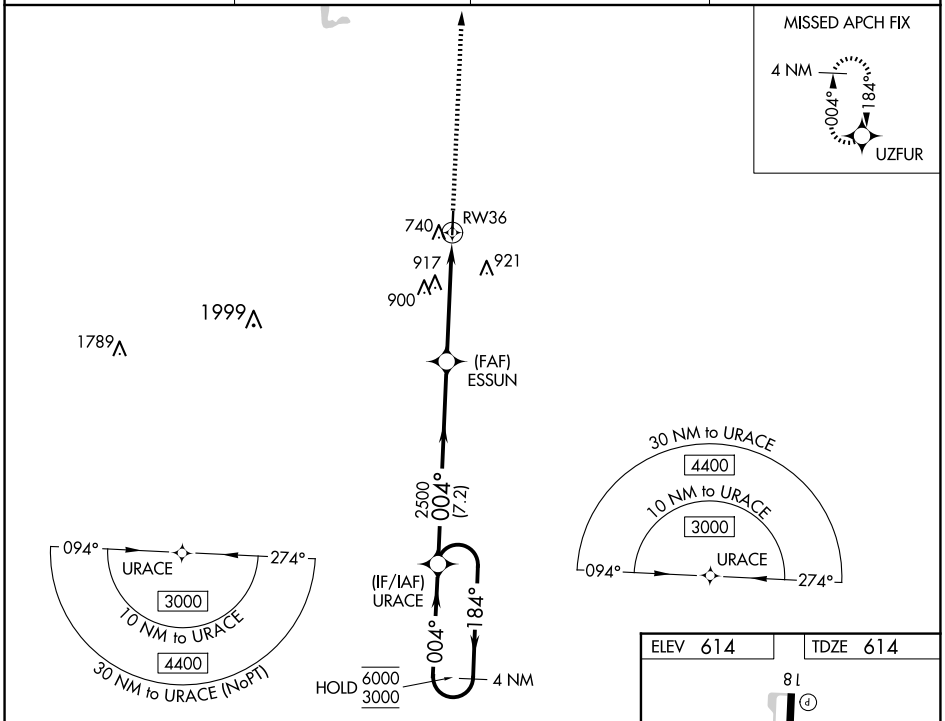

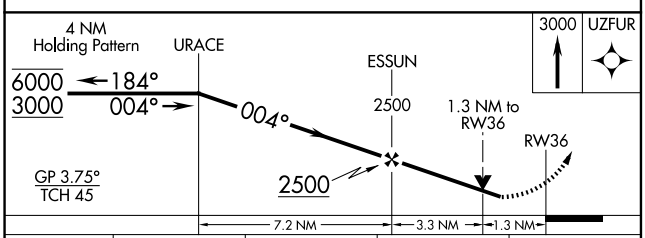

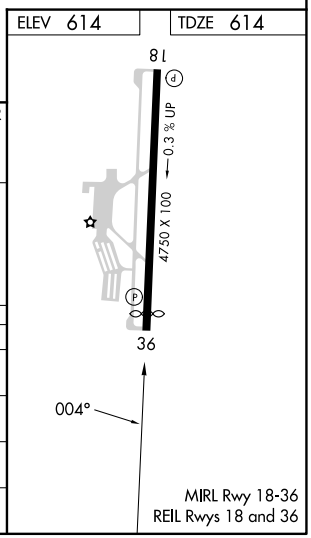

CATEGORY	A	B	C	D
LPV DA	941-1 327 (400-1)			NA
LNAV/VNAV DA	1030-1⅛ 416 (500-1⅛)			NA
LNAV MDA	1180-1 566 (600-1)		1180-1⅝ 566 (600-1⅝)	NA
C CIRCLING	1180-1 566 (600-1)		1280-1¾ 666 (700-1¾)	NA

SE-1, 10 JUL 2025 to 07 AUG 2025

SE-1, 10 JUL 2025 to 07 AUG 2025